



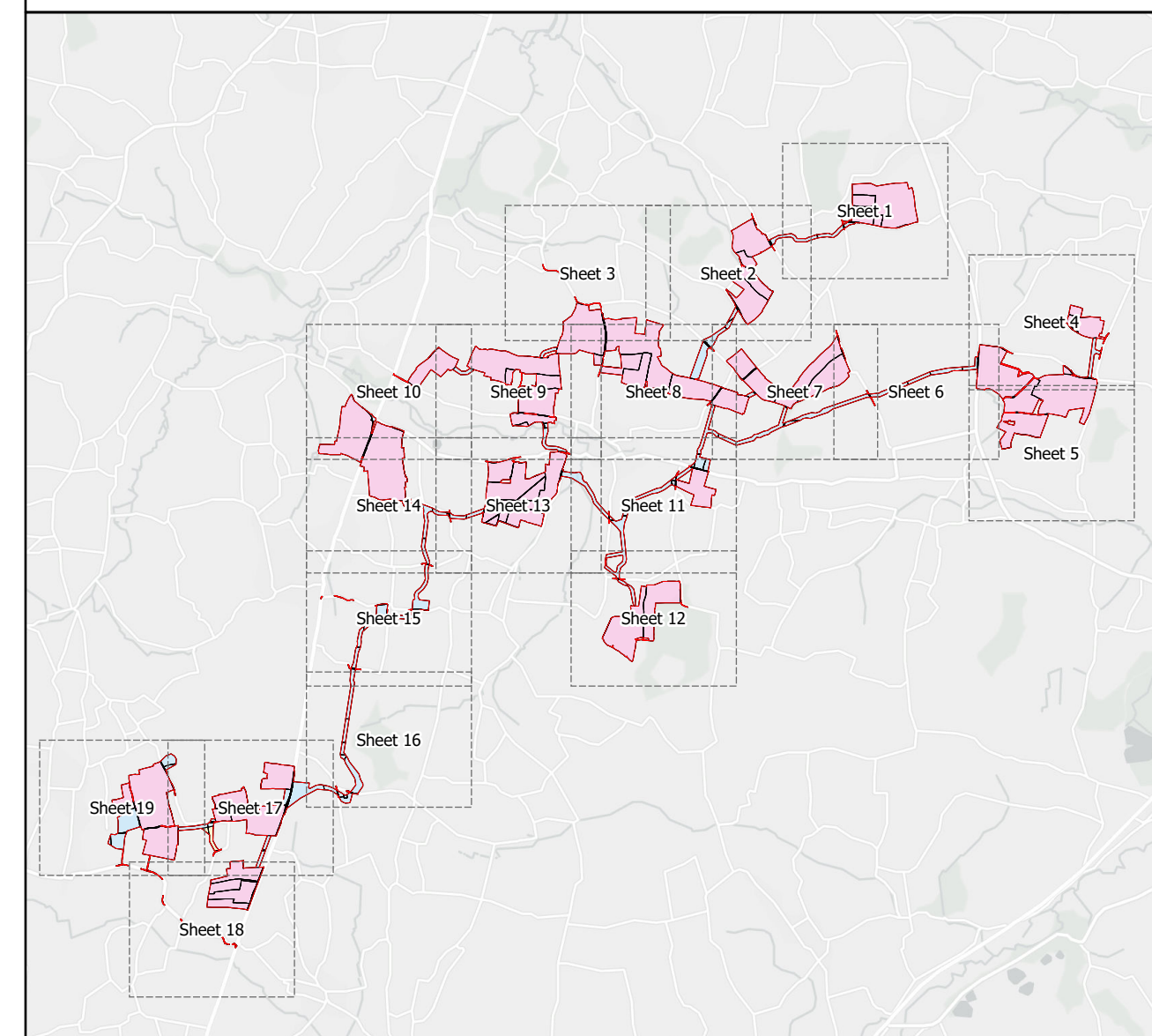
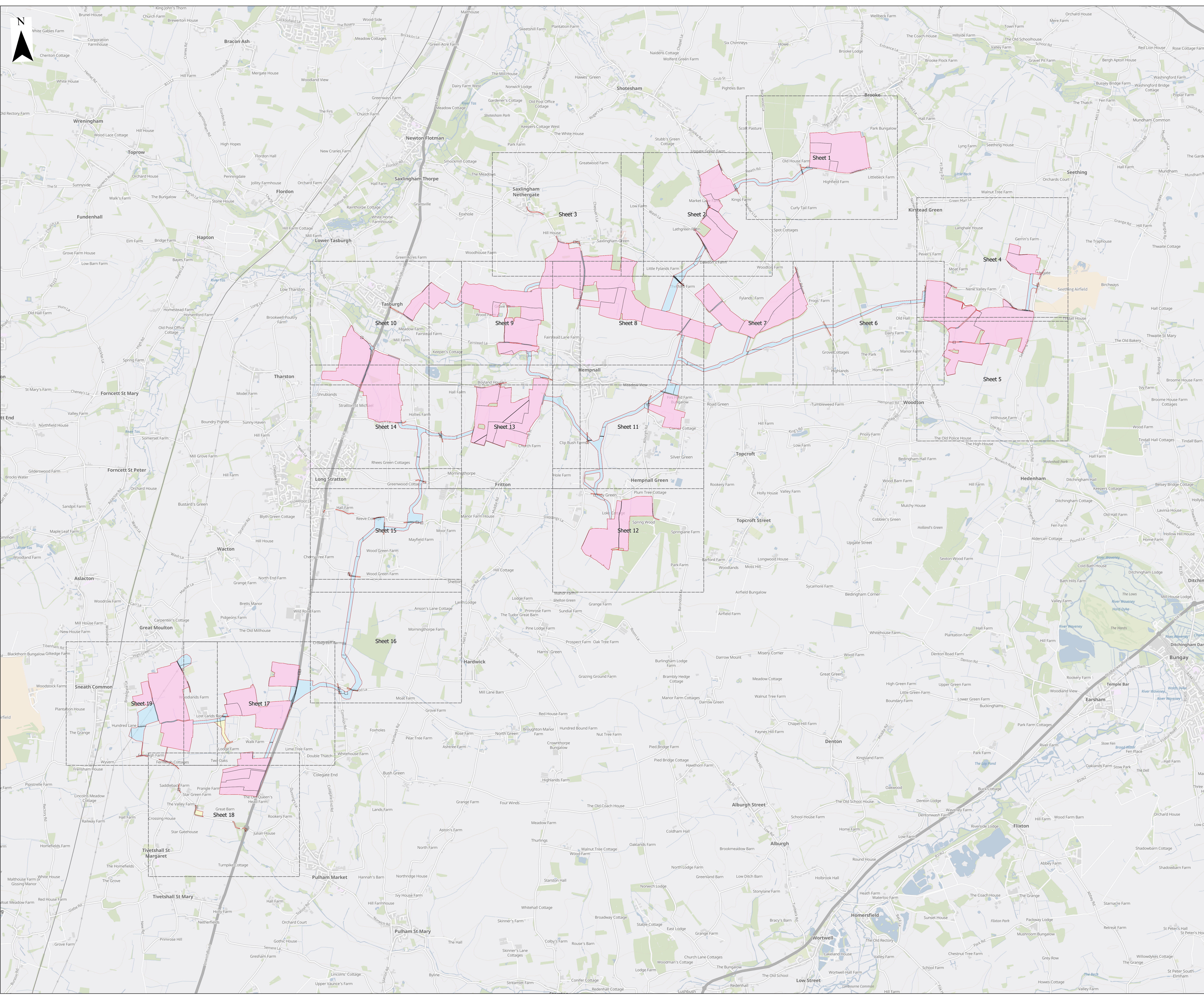
**East Pye Solar
Land Plan**

**Revision 1
March 2026**


Planning Inspectorate Reference: EN0110014

Document Reference: APP/2.2

APFP Regulation 5(2)(i)



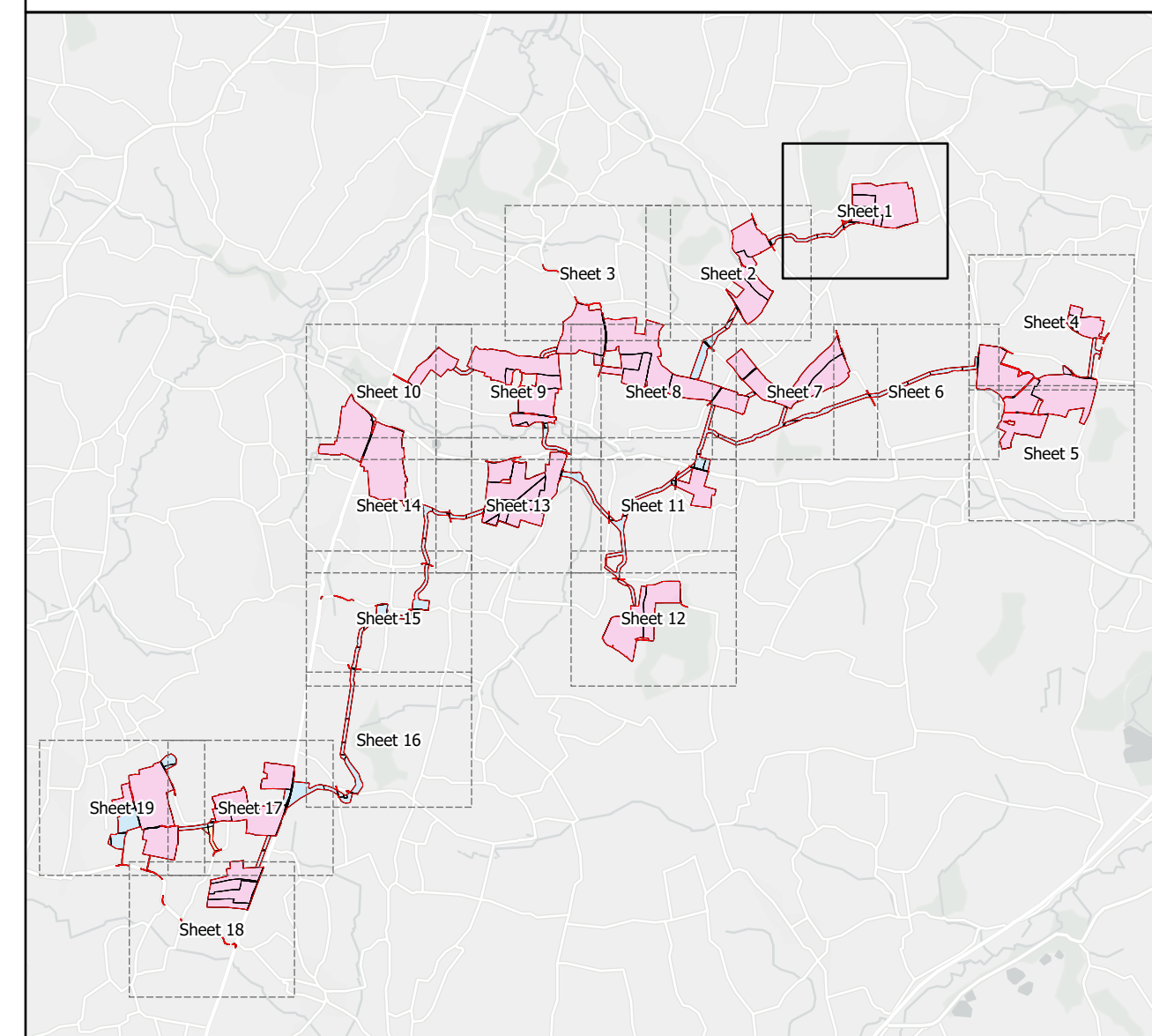
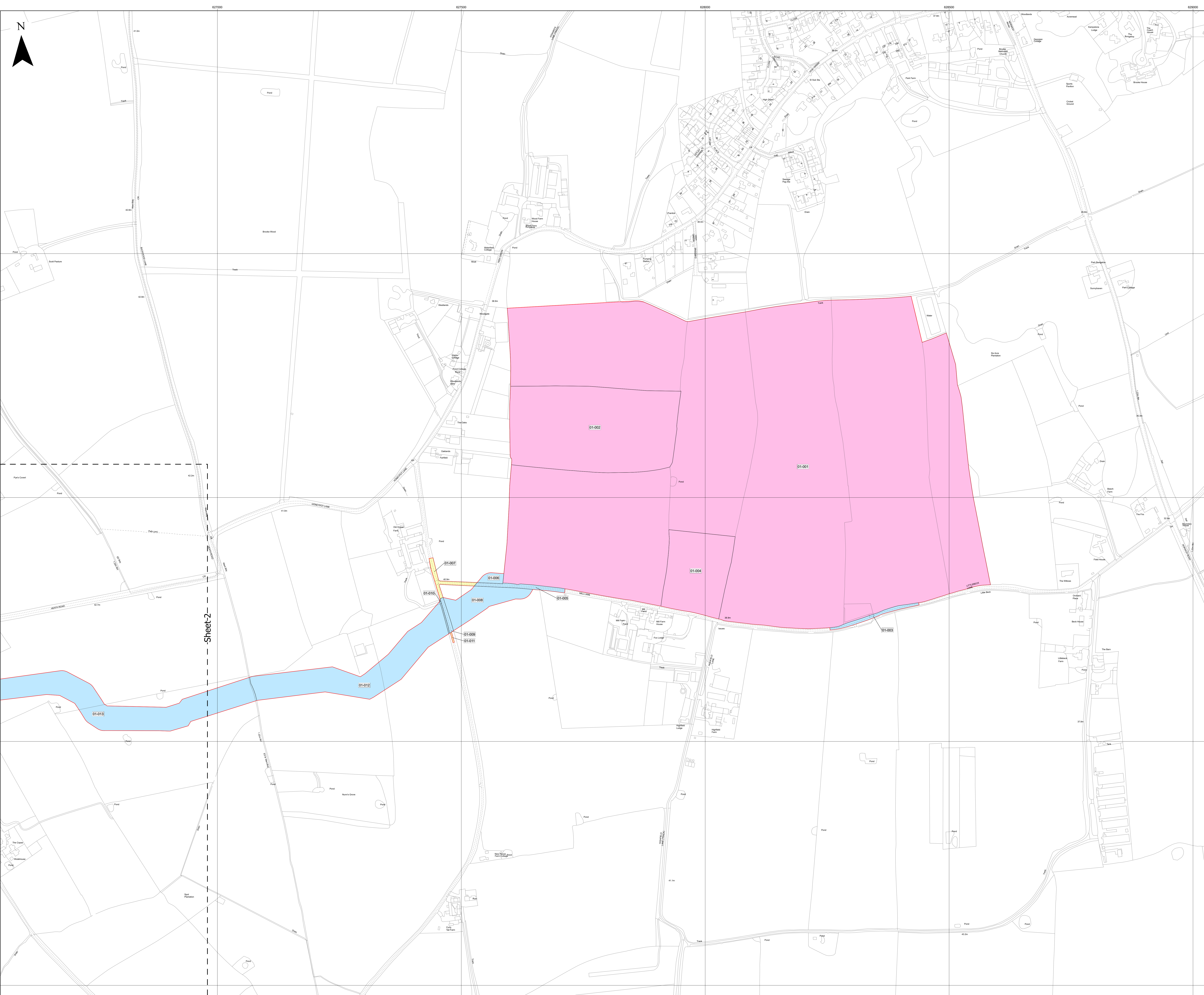
- Key**
- Order Limits
 - Freehold to be compulsorily acquired and temporary use of land and in relation to which it is proposed to extinguish easements, servitudes and other private rights
 - New rights (including restrictions) to be compulsorily acquired and temporary use of land and in relation to which it is proposed to suspend or extinguish easements, servitudes and other private rights
 - Temporary use of land and in relation to which it is proposed to temporarily suspend easements, servitudes and other private rights



APFP Regulation: 5(2)(1)	Application Doc No: EN110014/APP/2.2
Ref: 24003743_PLN_LP_1.0	Date: 24/02/2026
Drawn by: KL	Checked by: SR/IM

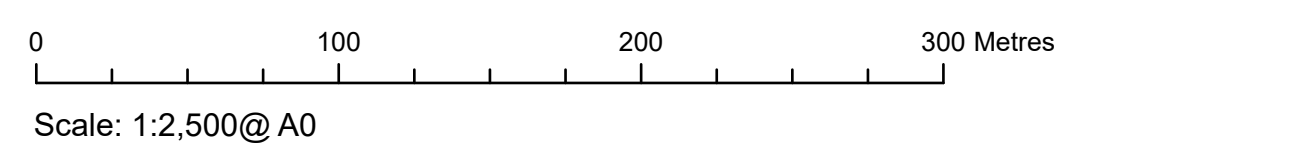
**Land Plan
Index Plan**

Layers: Stantec, 2026, IGR, 2026
Base Map: Reproduced from Ordnance Survey digital map data © Crown copyright 2026. All rights reserved. License number: AC1000049396
Contains data from OS Zoomstack, Contains OS data © Crown Copyright and database right 2026



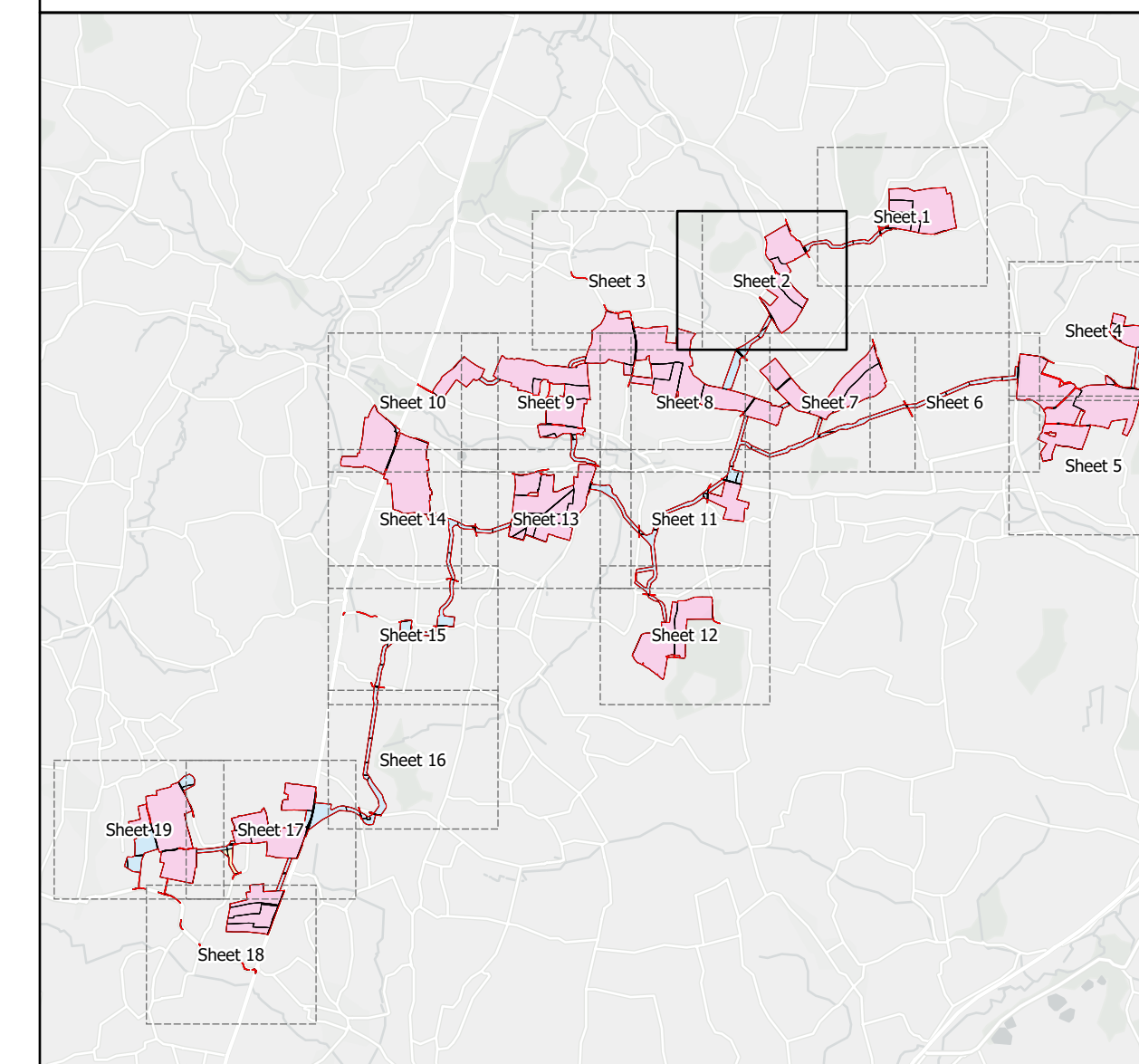
- Key**
- Order Limits
 - Freehold to be compulsorily acquired and temporary use of land and in relation to which it is proposed to extinguish easements, servitudes and other private rights
 - New rights (including restrictions) to be compulsorily acquired and temporary use of land and in relation to which it is proposed to suspend or extinguish easements, servitudes and other private rights
 - Temporary use of land and in relation to which it is proposed to temporarily suspend easements, servitudes and other private rights

Layers: Stantec, 2026; IGR, 2026
 Base Map: Reproduced from Ordnance Survey digital map data © Crown copyright 2026. All rights reserved. License number: AC3000849396
 Contains data from OS Zoomstack, Contains OS data © Crown Copyright and database right 2026







APFP Regulation: 5(2)(l)	Application Doc No: EN110014/APP/2.2
Ref: 24003743_PLN_LP_1.1	Date: 24/02/2026
Drawn by: KL	Checked by: SR/IM

Land Plan
Sheet 1 of 19



Key

-  Order Limits
-  Freehold to be compulsorily acquired and temporary use of land and in relation to which it is proposed to extinguish easements, servitudes and other private rights
-  New rights (including restrictions) to be compulsorily acquired and temporary use of land and in relation to which it is proposed to suspend or extinguish easements, servitudes and other private rights
-  Temporary use of land and in relation to which it is proposed to temporarily suspend easements, servitudes and other private rights

Layers: Stantec, 2026, IGR, 2026
 Base Map: Reproduced from Ordnance Survey digital map data © Crown copyright 2026. All rights reserved. License number: AC300084936
 Contains data from OS Zoomstack, Contains OS data © Crown Copyright and database right 2026



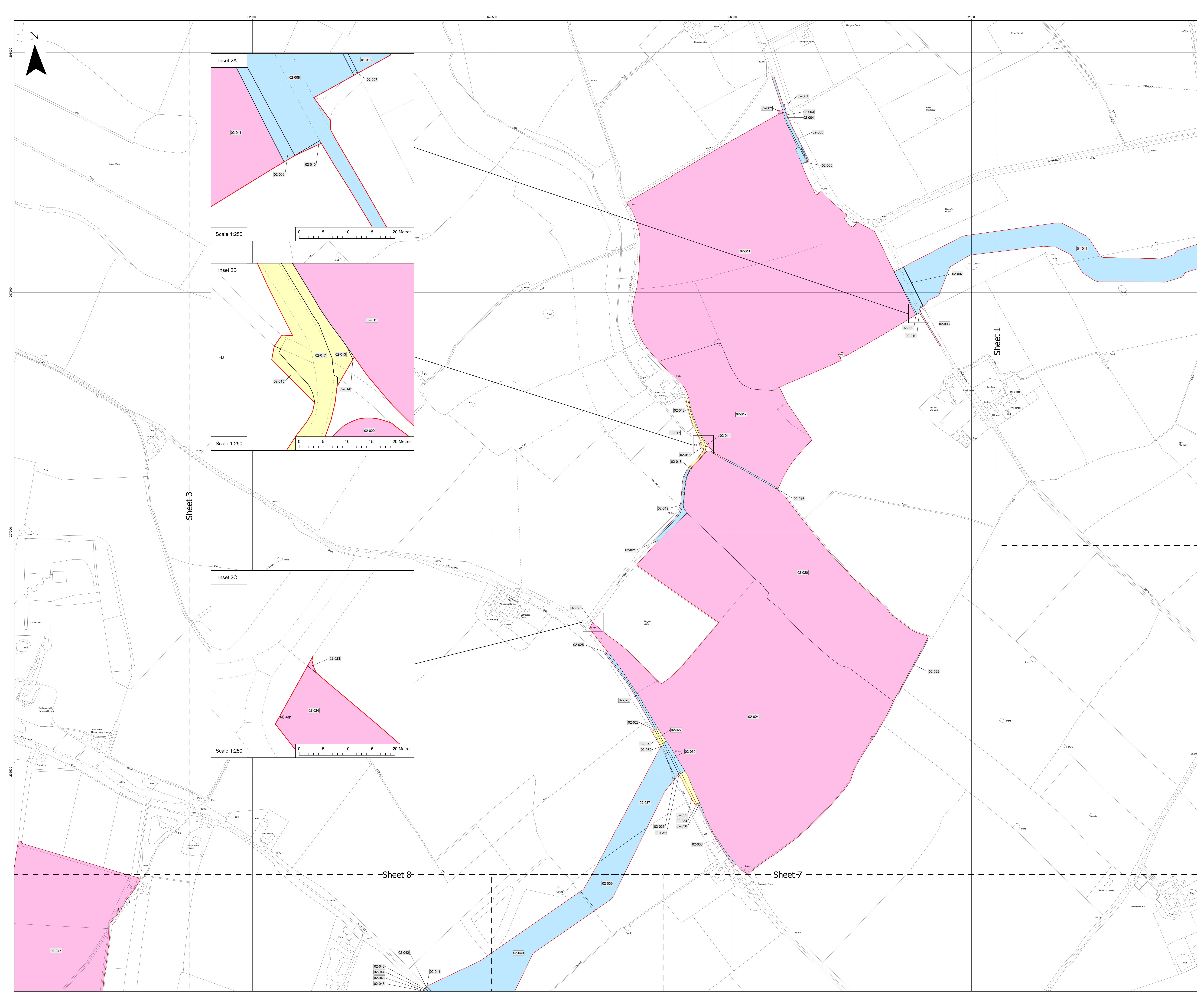
Scale: 1:2,500@ A0

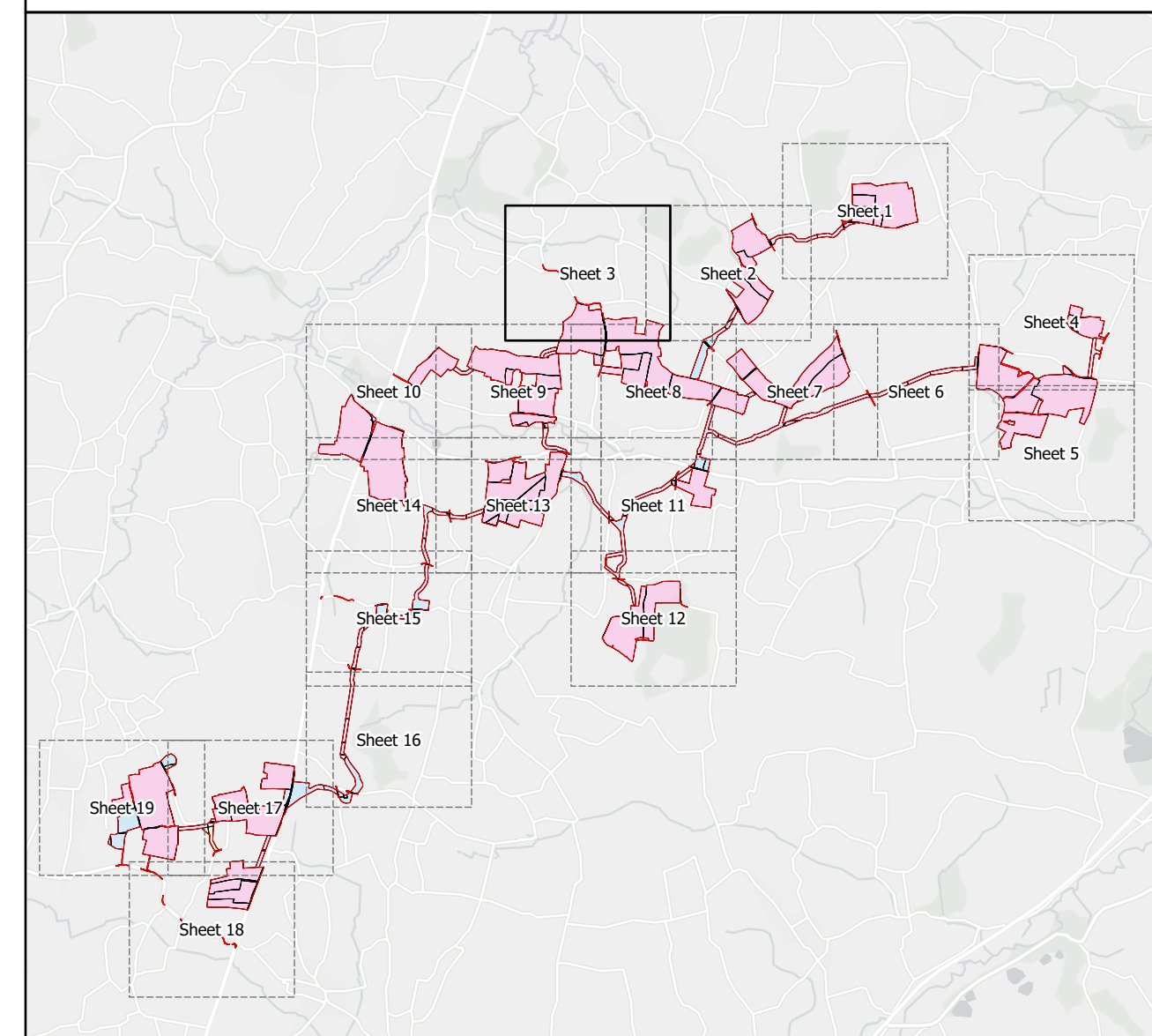
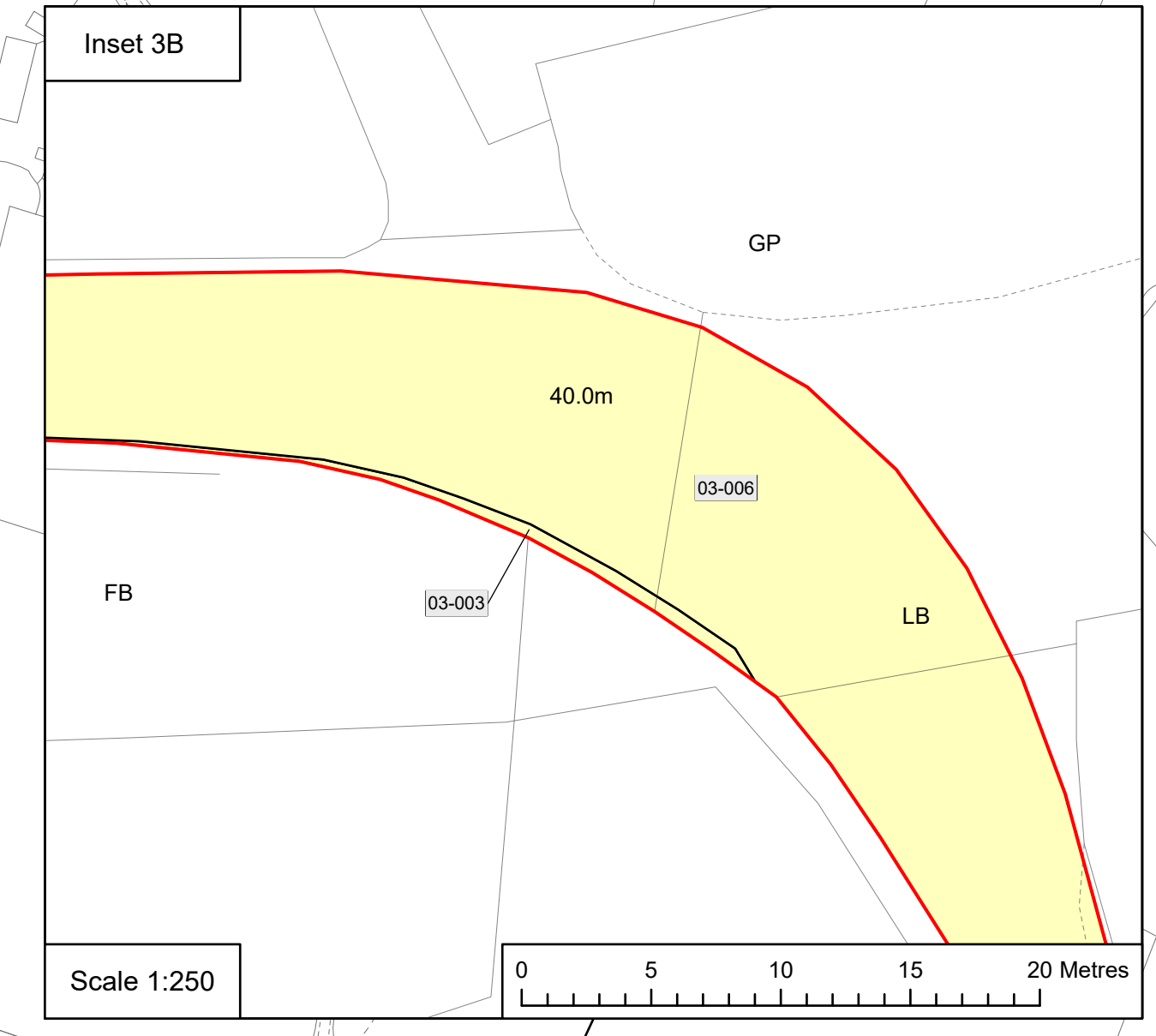
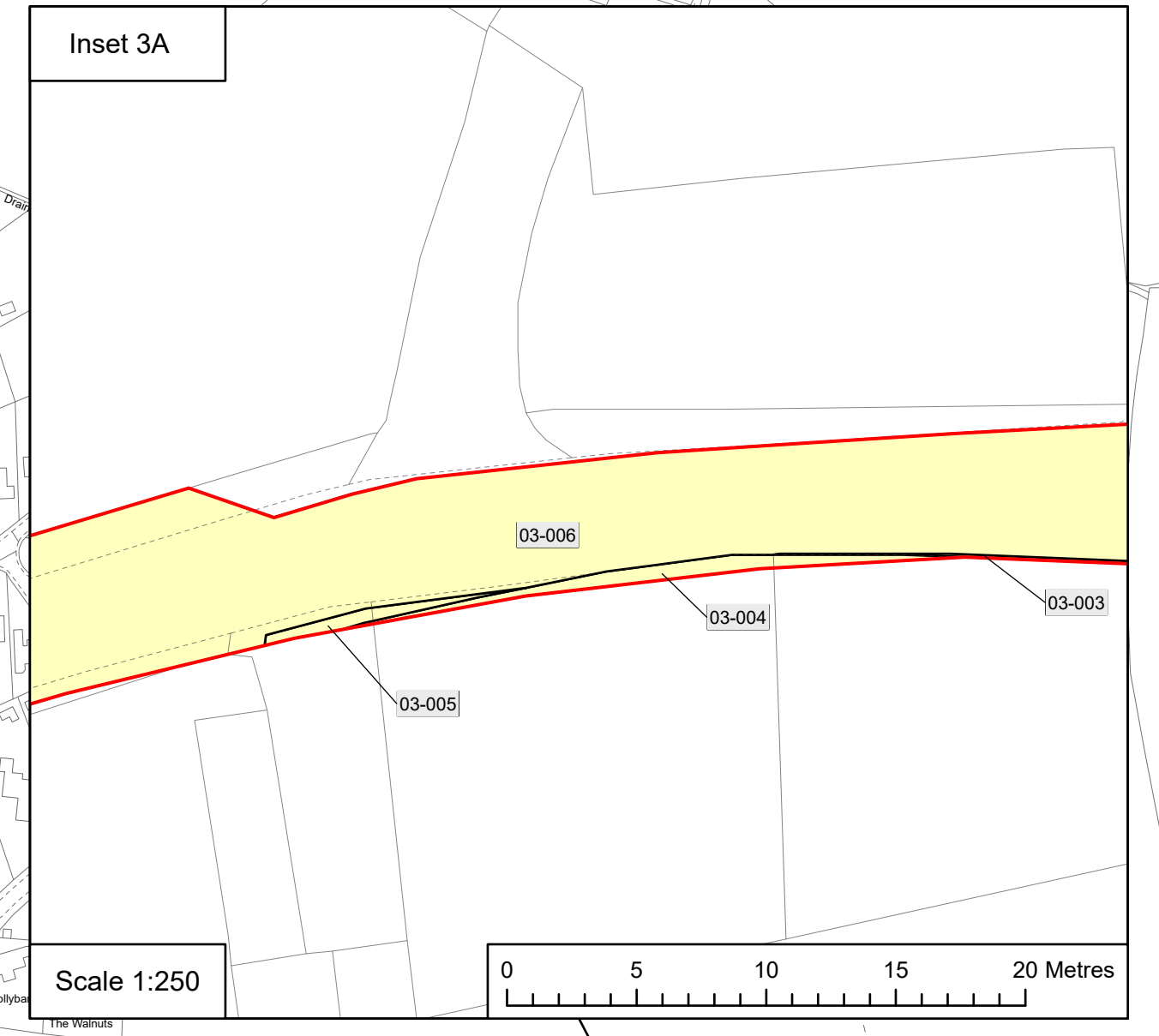
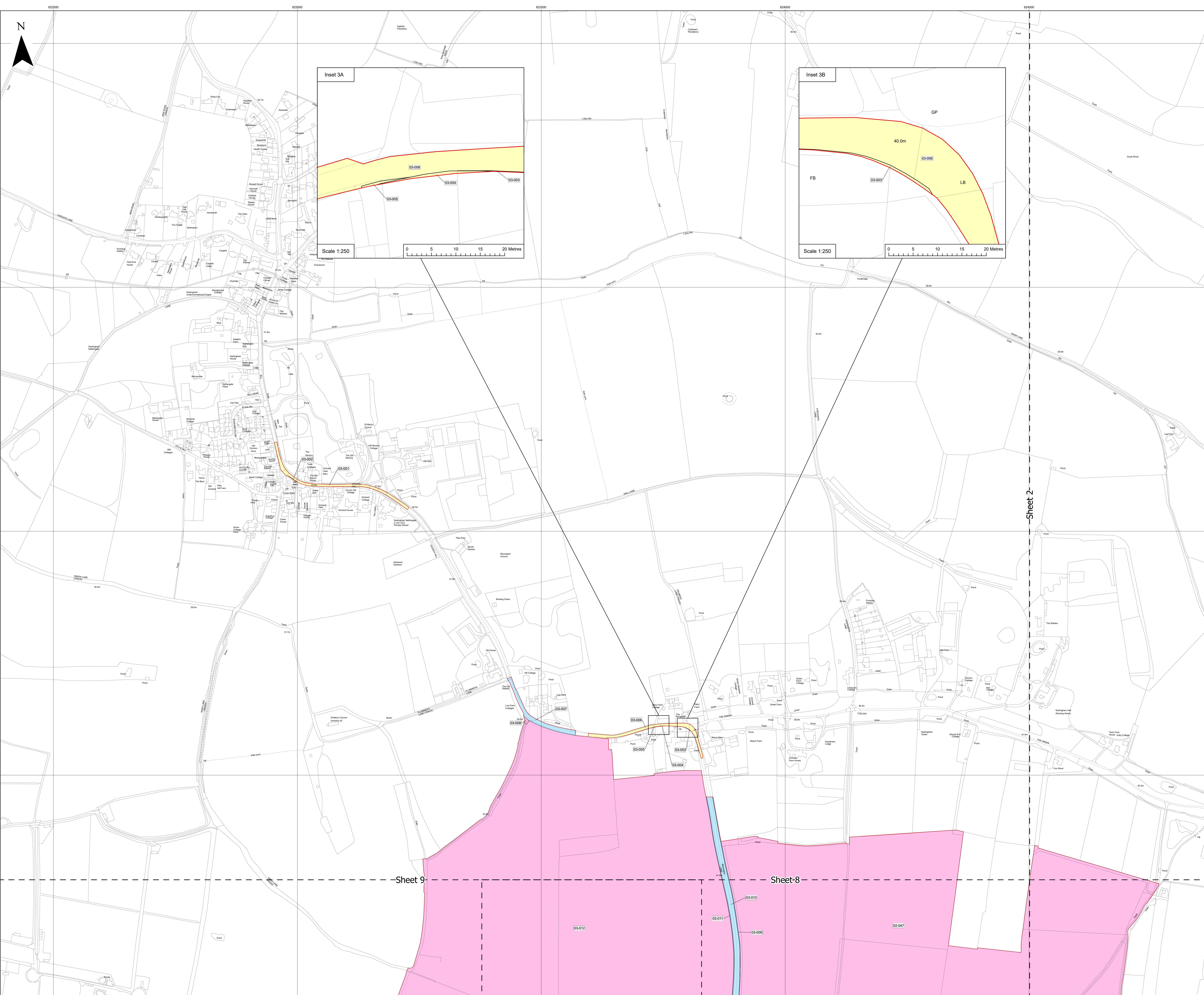
APFP Regulation: 5(2)(l) Application Doc No: EN110014/APP/2.2




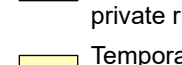
Ref: 24003743_PLN_LP_1.2 Date: 24/02/2026

Drawn by: KL Checked by: SR/IM

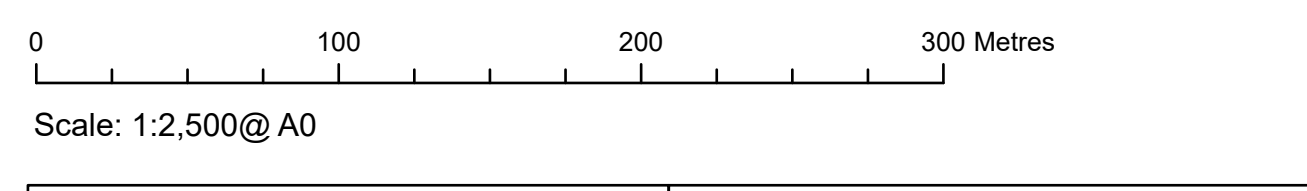
Land Plan
 Sheet 2 of 19





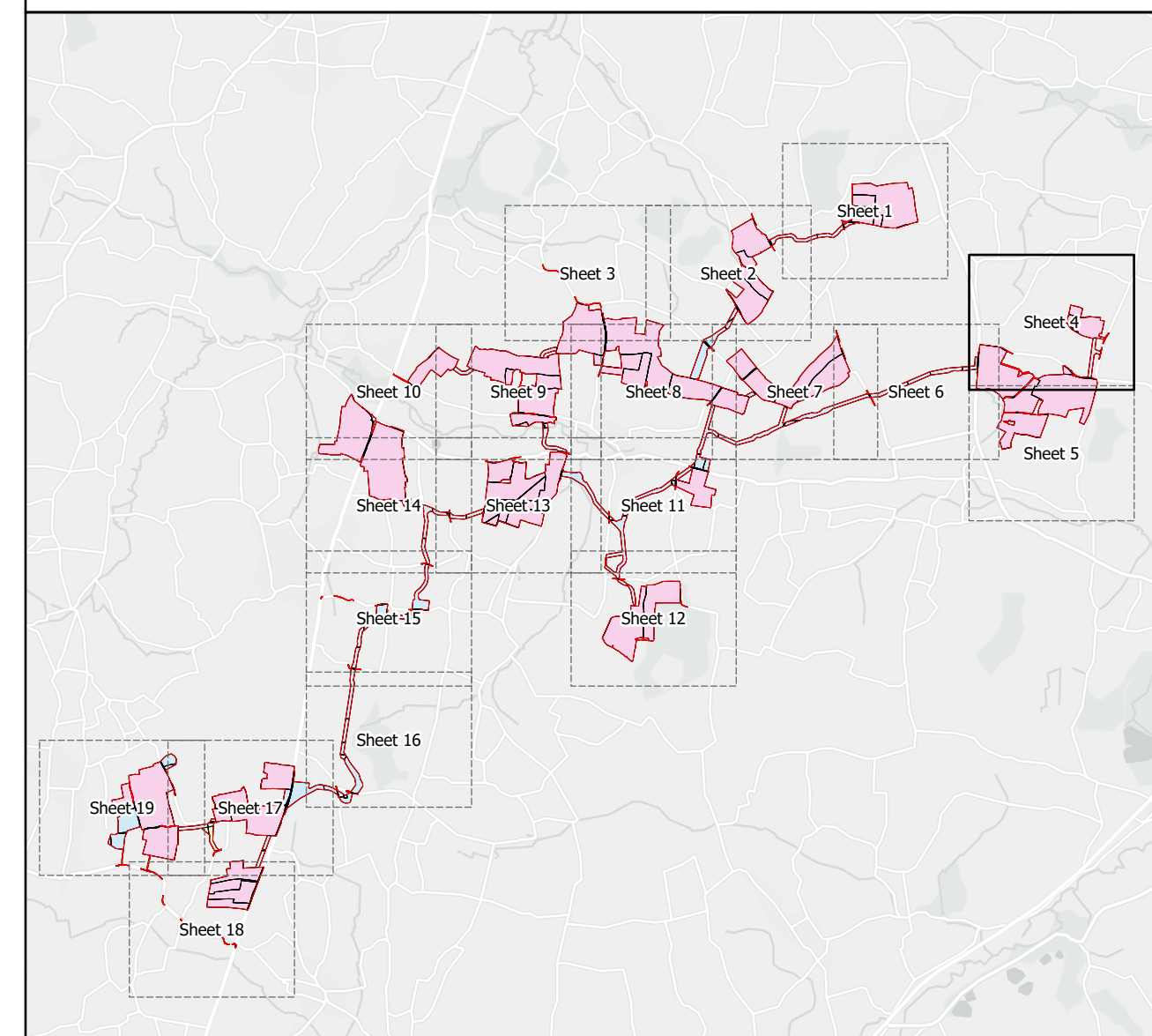
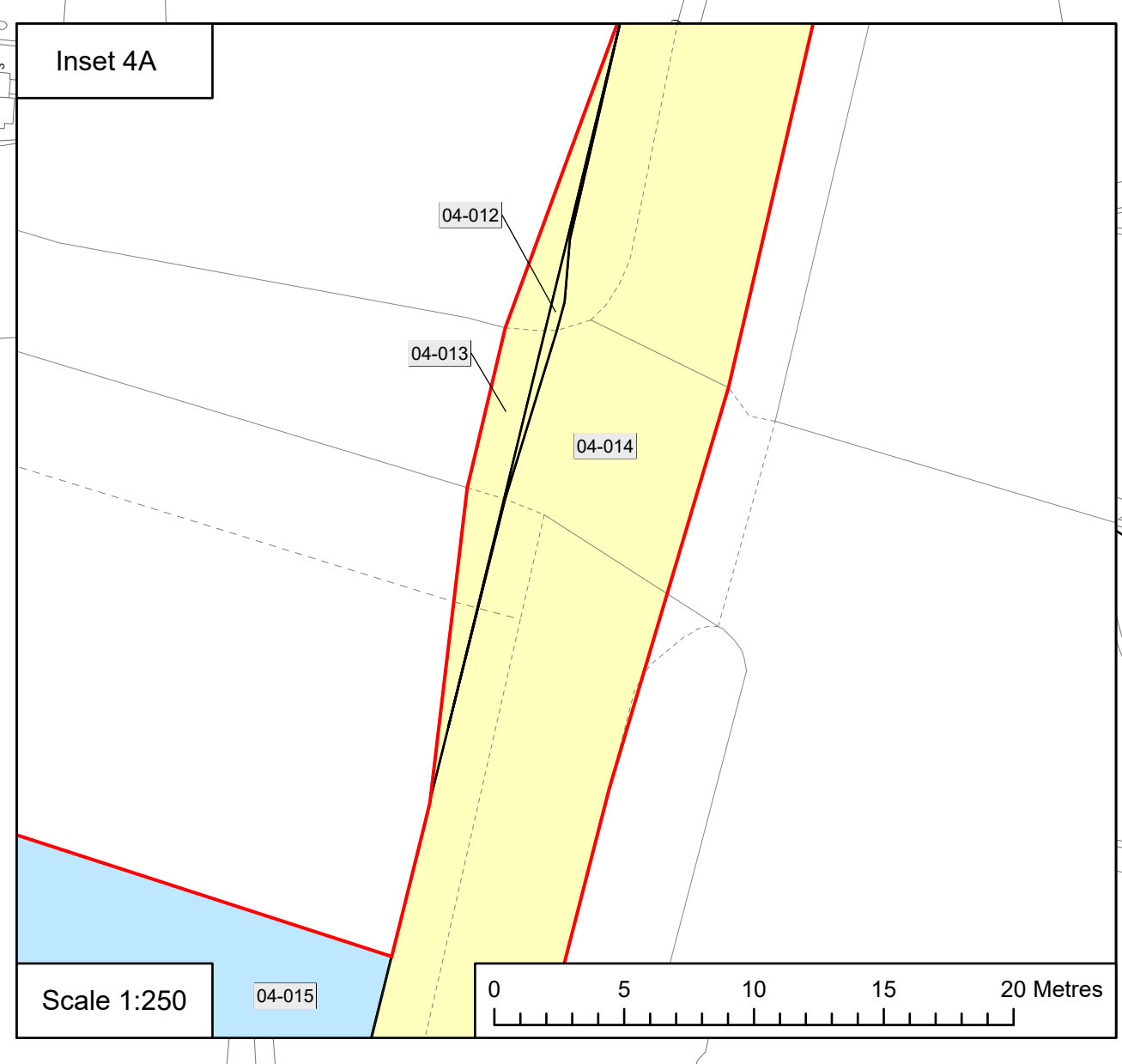
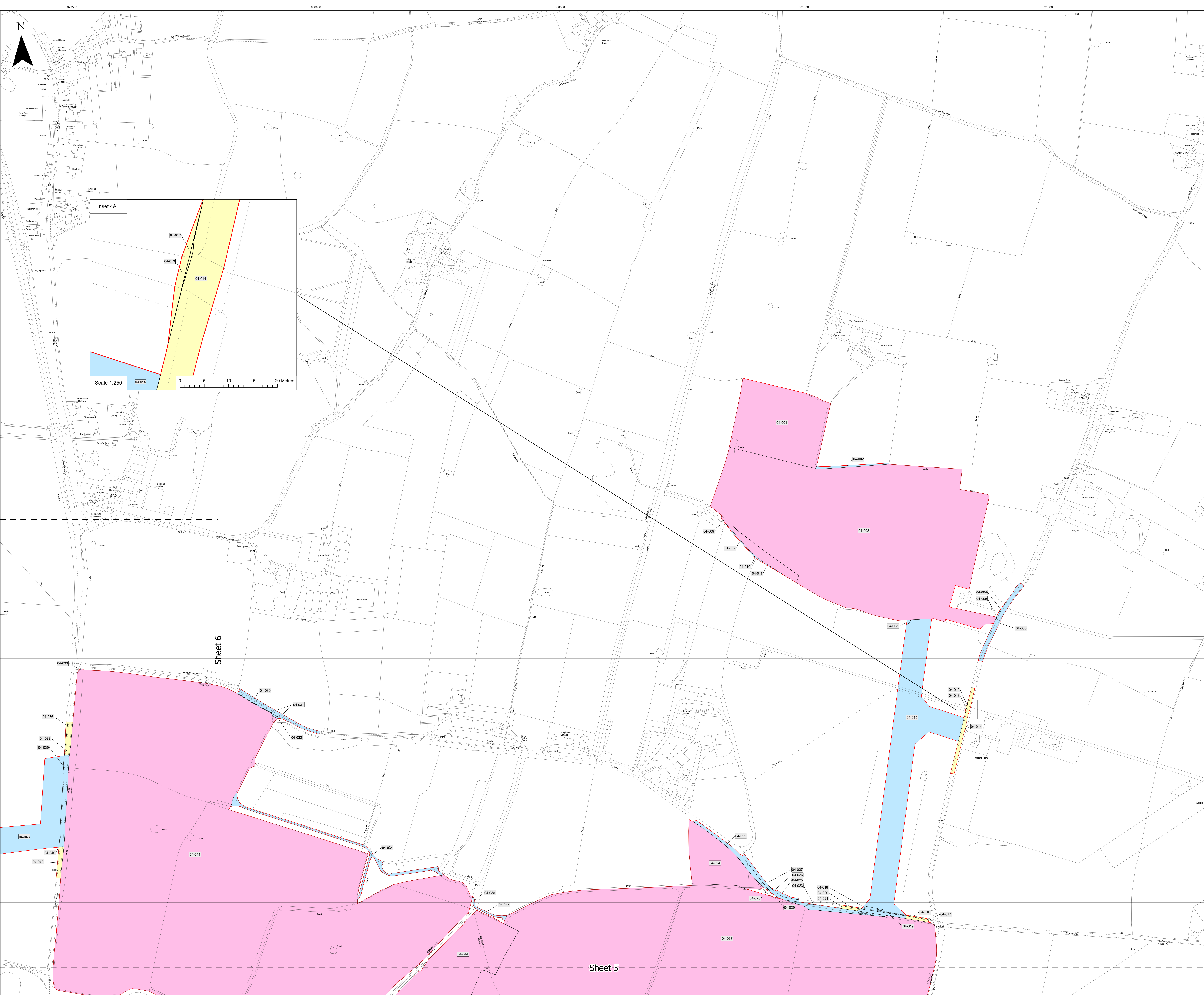
- Key**
-  Order Limits
 -  Freehold to be compulsorily acquired and temporary use of land in relation to which it is proposed to extinguish easements, servitudes and other private rights
 -  New rights (including restrictions) to be compulsorily acquired and temporary use of land in relation to which it is proposed to suspend or extinguish easements, servitudes and other private rights
 -  Temporary use of land in relation to which it is proposed to temporarily suspend easements, servitudes and other private rights

Layers: Stantec; 2026; IGP; 2026
 Base Map: Reproduced from Ordnance Survey digital map data © Crown copyright 2026. All rights reserved. License number: AC000084996
 Contains data from OS Zoomstack, Contains OS data © Crown Copyright and database right 2026



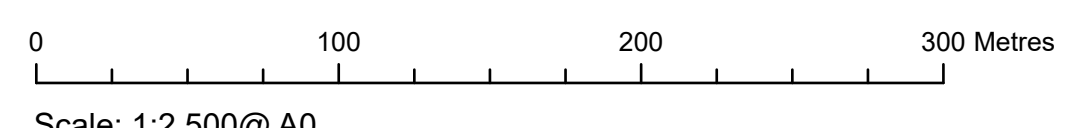
APFP Regulation: 5(2)(i)	Application Doc No: EN110014/APP/2.2
Ref: 24003743_PLN_LP_1.3	Date: 24/02/2026
Drawn by: KL	Checked by: SR/IM

Land Plan
Sheet 3 of 19



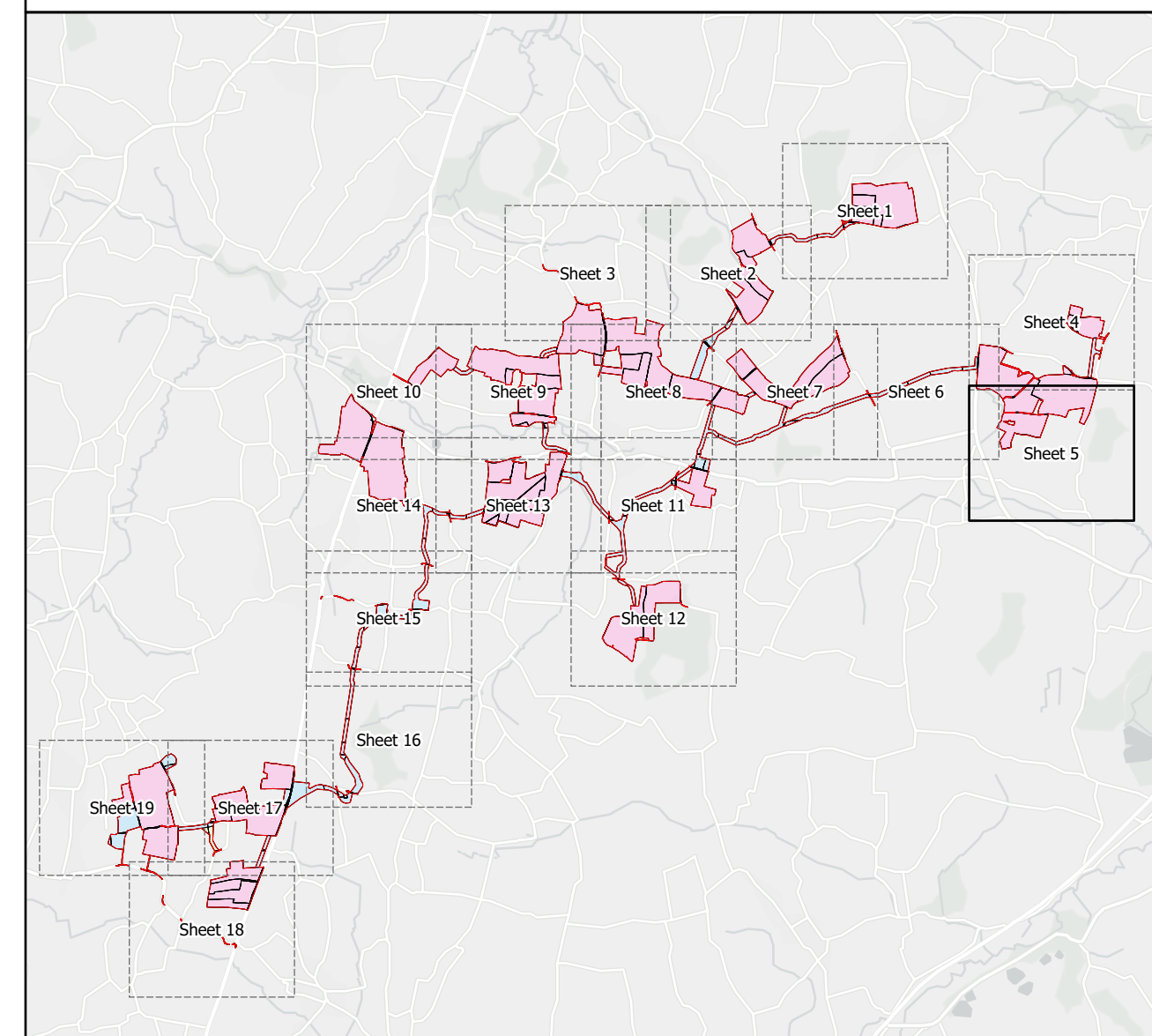
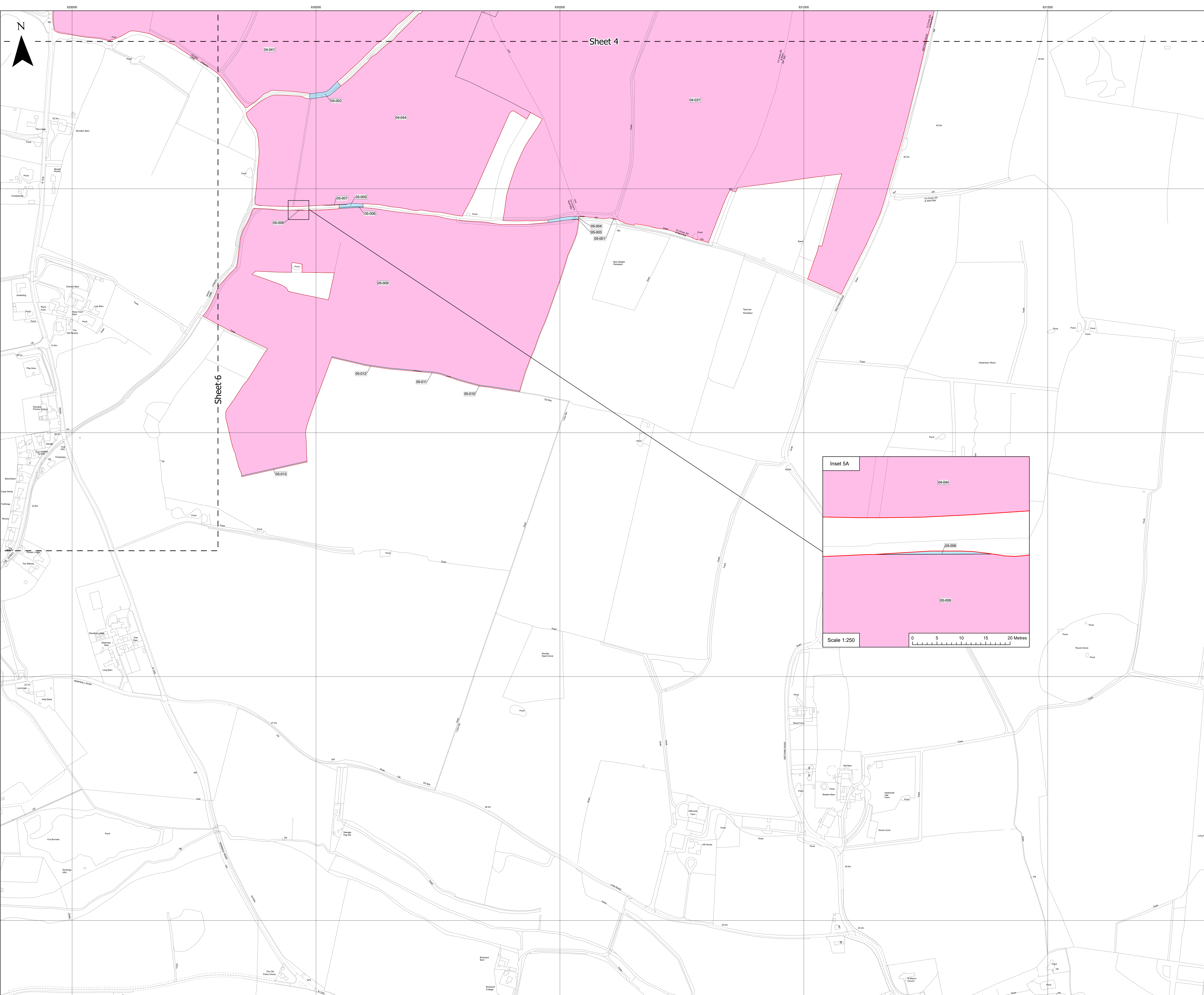
- Key**
- Order Limits
 - Freehold to be compulsorily acquired and temporary use of land in relation to which it is proposed to extinguish easements, servitudes and other private rights
 - New rights (including restrictions) to be compulsorily acquired and temporary use of land in relation to which it is proposed to suspend or extinguish easements, servitudes and other private rights
 - Temporary use of land in relation to which it is proposed to temporarily suspend easements, servitudes and other private rights

Layers: Stantec, 2026; IGR, 2026
 Base Map: Reproduced from Ordnance Survey digital map data © Crown copyright 2026. All rights reserved. License number: AC3000849896
 Contains data from OS Zoomstack, Contains OS data © Crown Copyright and database right 2026

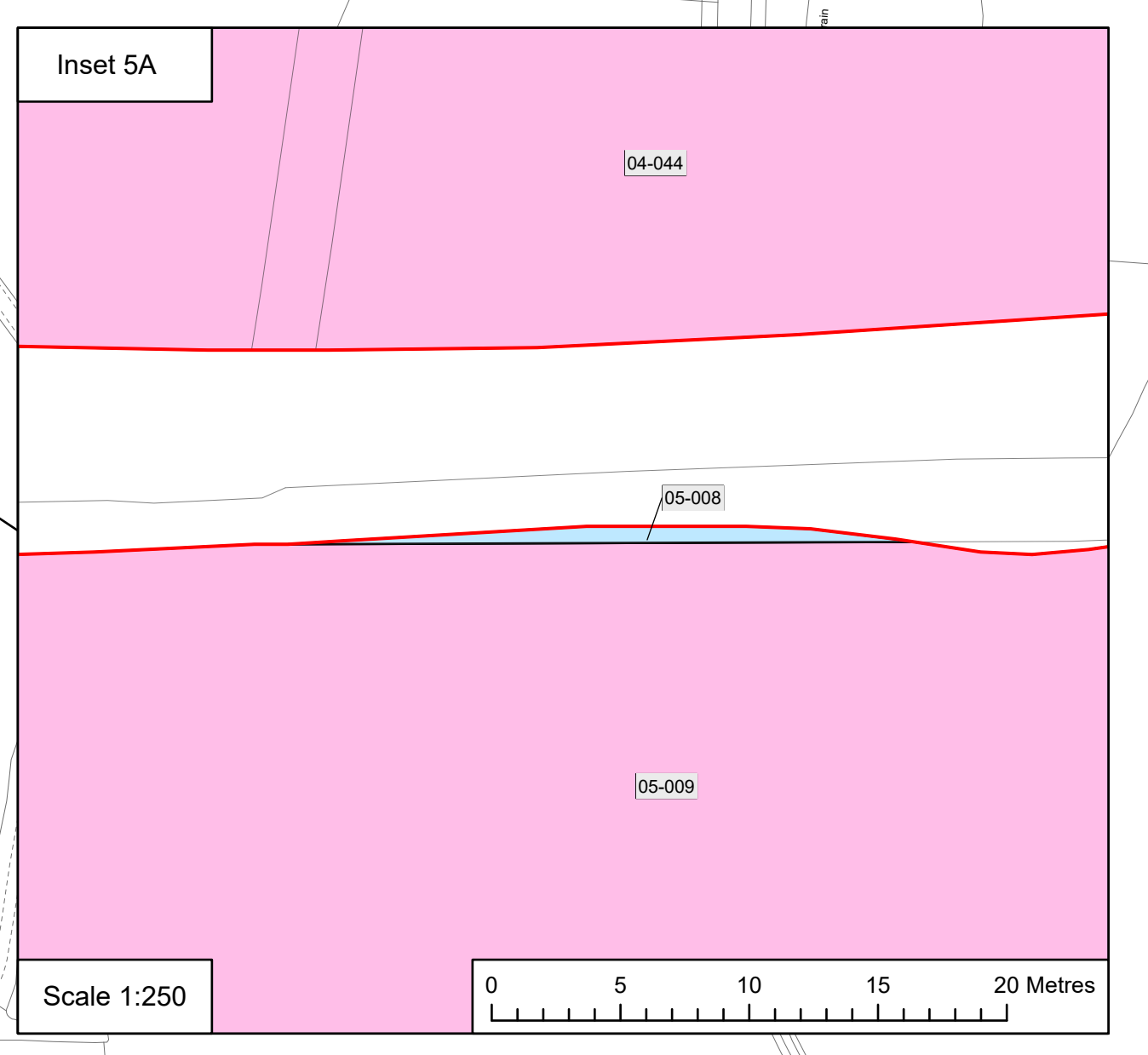


Scale: 1:2,500@ A0

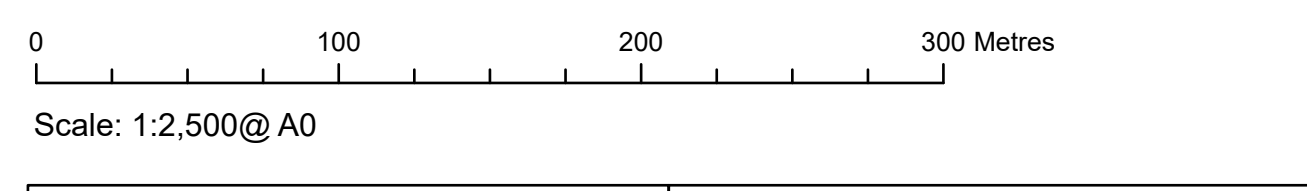
APFP Regulation: 5(2)(l)	Application Doc No: EN110014/APP/2.2
Ref: 24003743_PLN_LP_1.4	Date: 24/02/2026
Drawn by: KL	Checked by: SR/IM



- Key**
- Order Limits
 - Freehold to be compulsorily acquired and temporary use of land and in relation to which it is proposed to extinguish easements, servitudes and other private rights
 - New rights (including restrictions) to be compulsorily acquired and temporary use of land and in relation to which it is proposed to suspend or extinguish easements, servitudes and other private rights

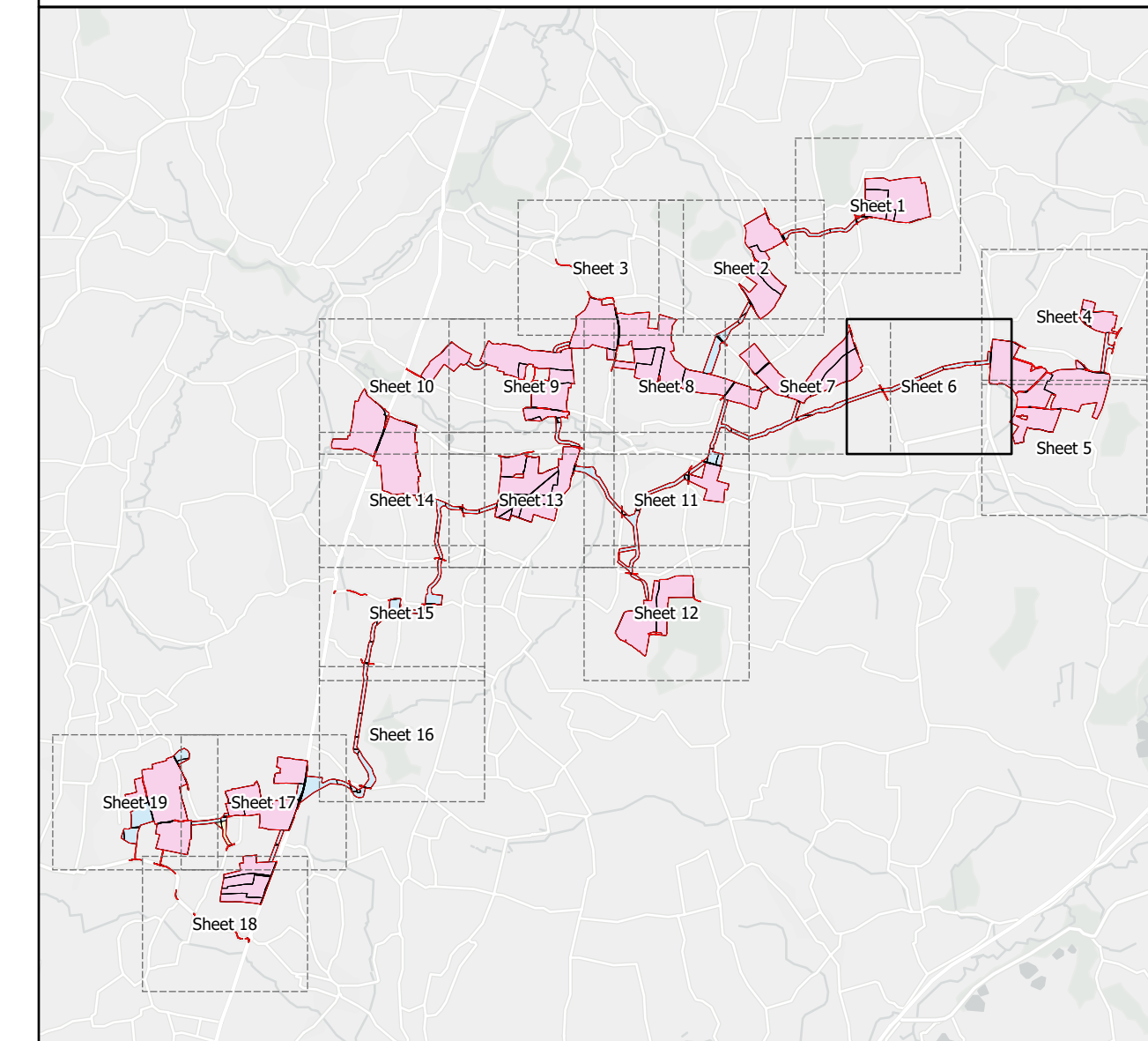






Layers: Stantec, 2026; IGR, 2026
 Base Map: Reproduced from Ordnance Survey digital map data © Crown copyright 2026. All rights reserved. License number: AC0000849896
 Contains data from OS Zoomstack, Contains OS data © Crown Copyright and database right 2026



APFP Regulation: 5(2)(l)	Application Doc No: EN110014/APP/2.2
Ref: 24003743_PLN_LP_1.5	Date: 24/02/2026
Drawn by: KL	Checked by: SR/IM

Land Plan
 Sheet 5 of 19



- Key**
-  Order Limits
 -  Freehold to be compulsorily acquired and temporary use of land and in relation to which it is proposed to extinguish easements, servitudes and other private rights
 -  New rights (including restrictions) to be compulsorily acquired and temporary use of land and in relation to which it is proposed to suspend or extinguish easements, servitudes and other private rights
 -  Temporary use of land and in relation to which it is proposed to temporarily suspend easements, servitudes and other private rights

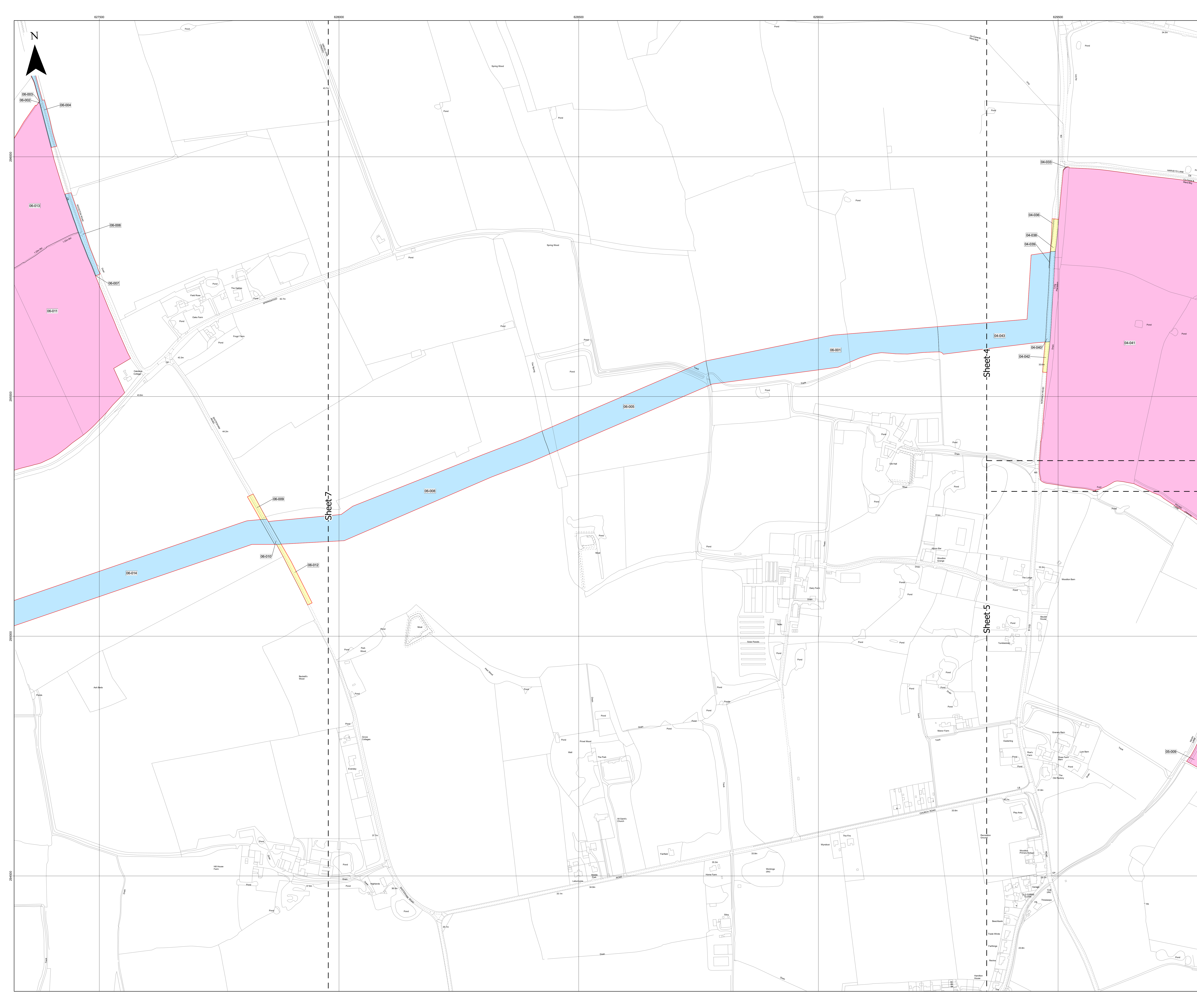
Layers: Stantec, 2026; IGP, 2026
 Base Map: Reproduced from Ordnance Survey digital map data © Crown copyright 2026. All rights reserved. License number: AC0000849896
 Contains data from OS Zoomstack, Contains OS data © Crown Copyright and database right 2026

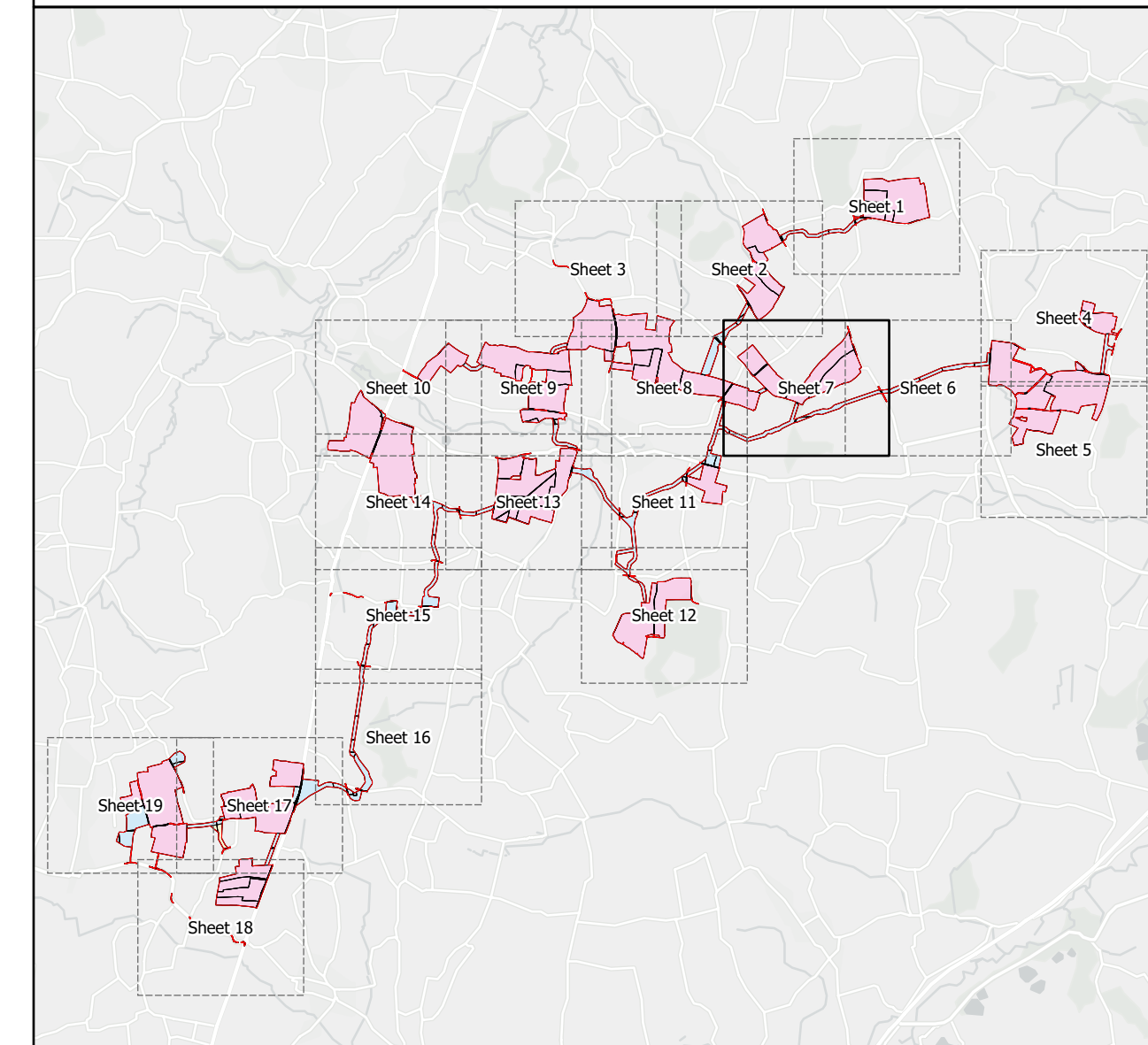


Scale: 1:2,500@A0





APFP Regulation: 5(2)(l)	Application Doc No: EN110014/APP/2.2
Ref: 24003743_PLN_LP_1.6	Date: 24/02/2026
Drawn by: KL	Checked by: SR/IM

Land Plan
 Sheet 6 of 19

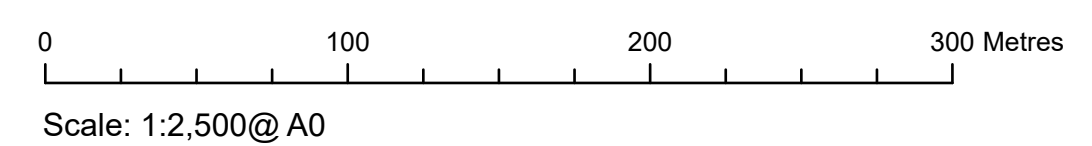




Key

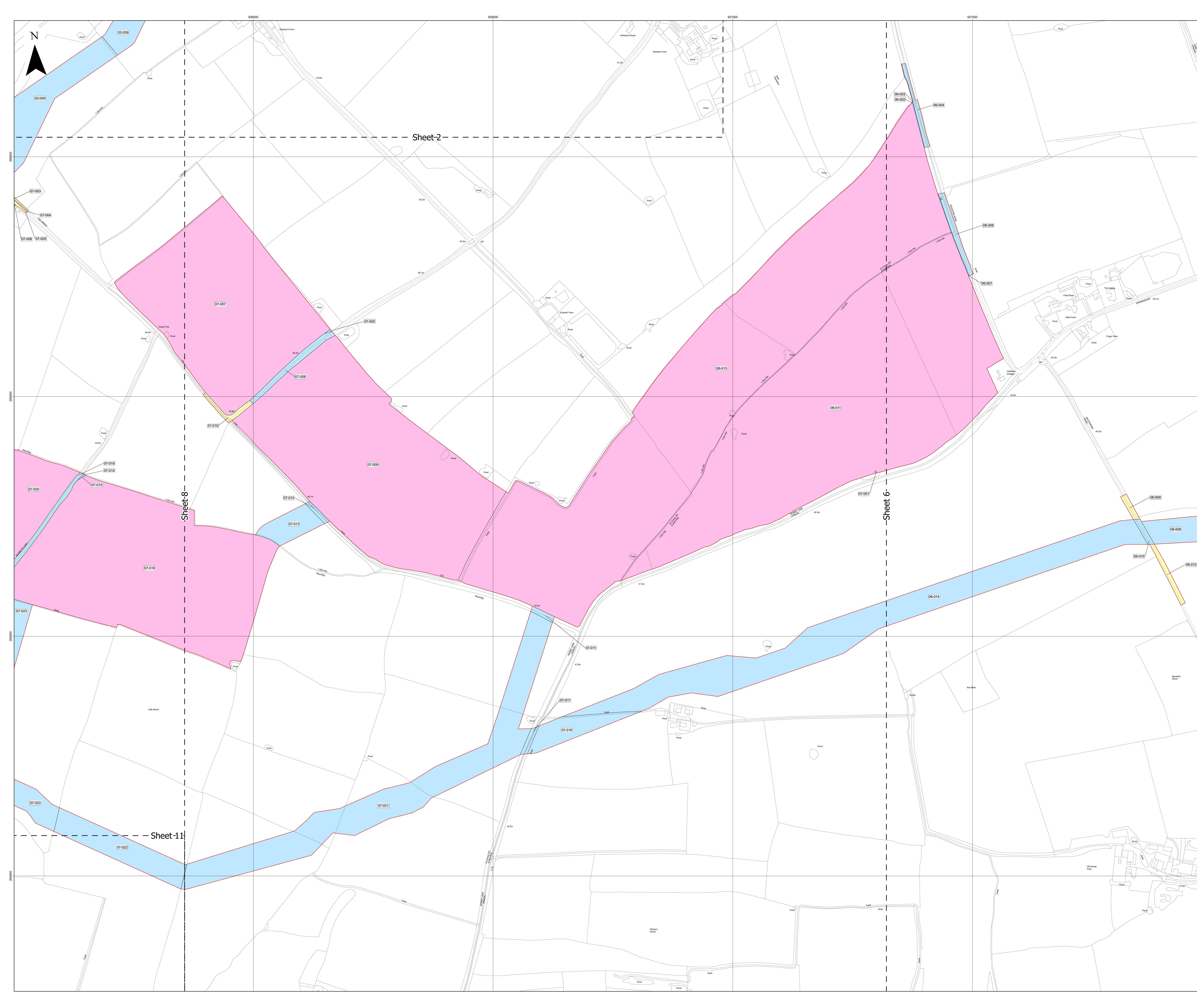
-  Order Limits
-  Freehold to be compulsorily acquired and temporary use of land and in relation to which it is proposed to extinguish easements, servitudes and other private rights
-  New rights (including restrictions) to be compulsorily acquired and temporary use of land and in relation to which it is proposed to suspend or extinguish easements, servitudes and other private rights
-  Temporary use of land and in relation to which it is proposed to temporarily suspend easements, servitudes and other private rights

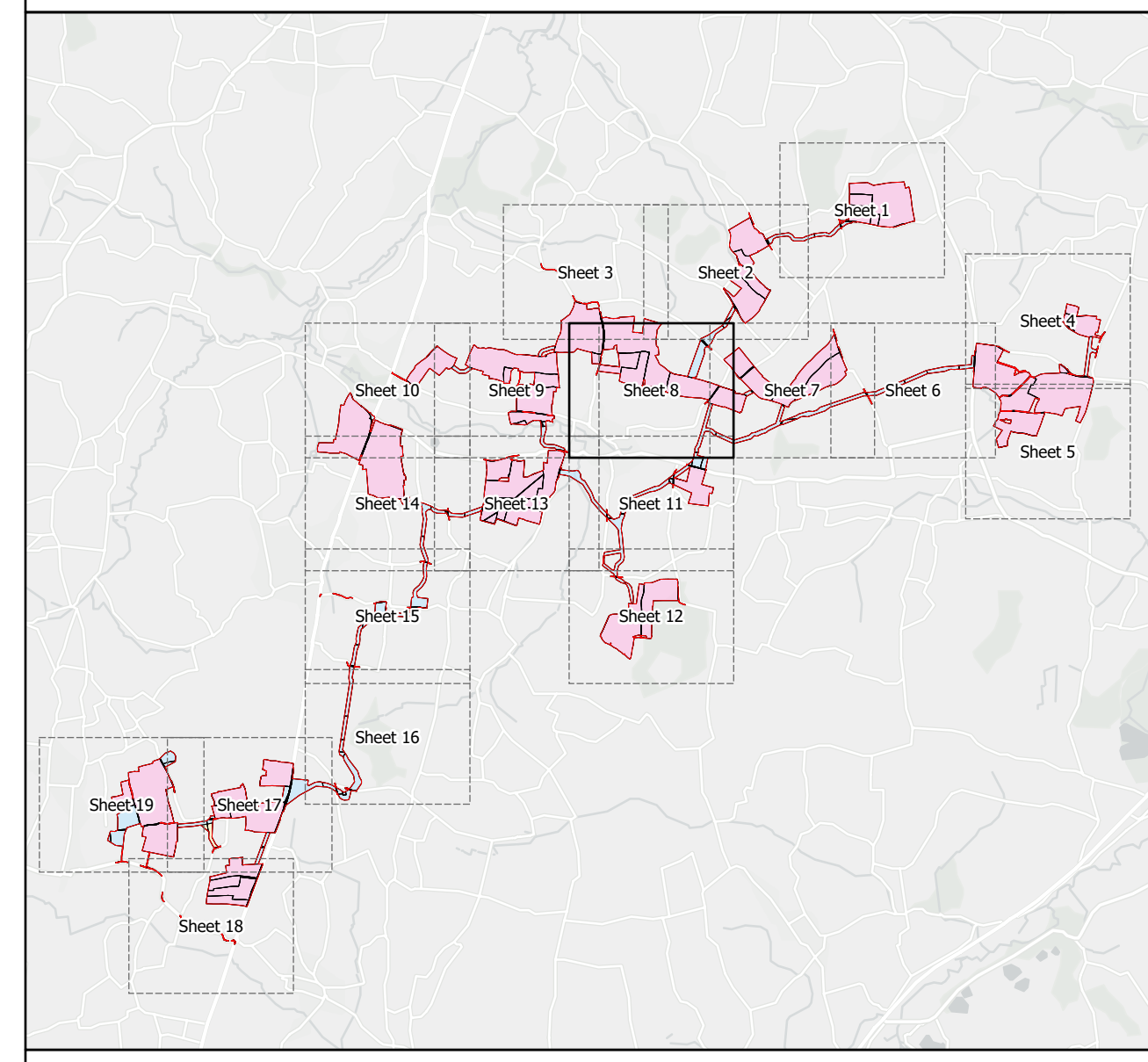
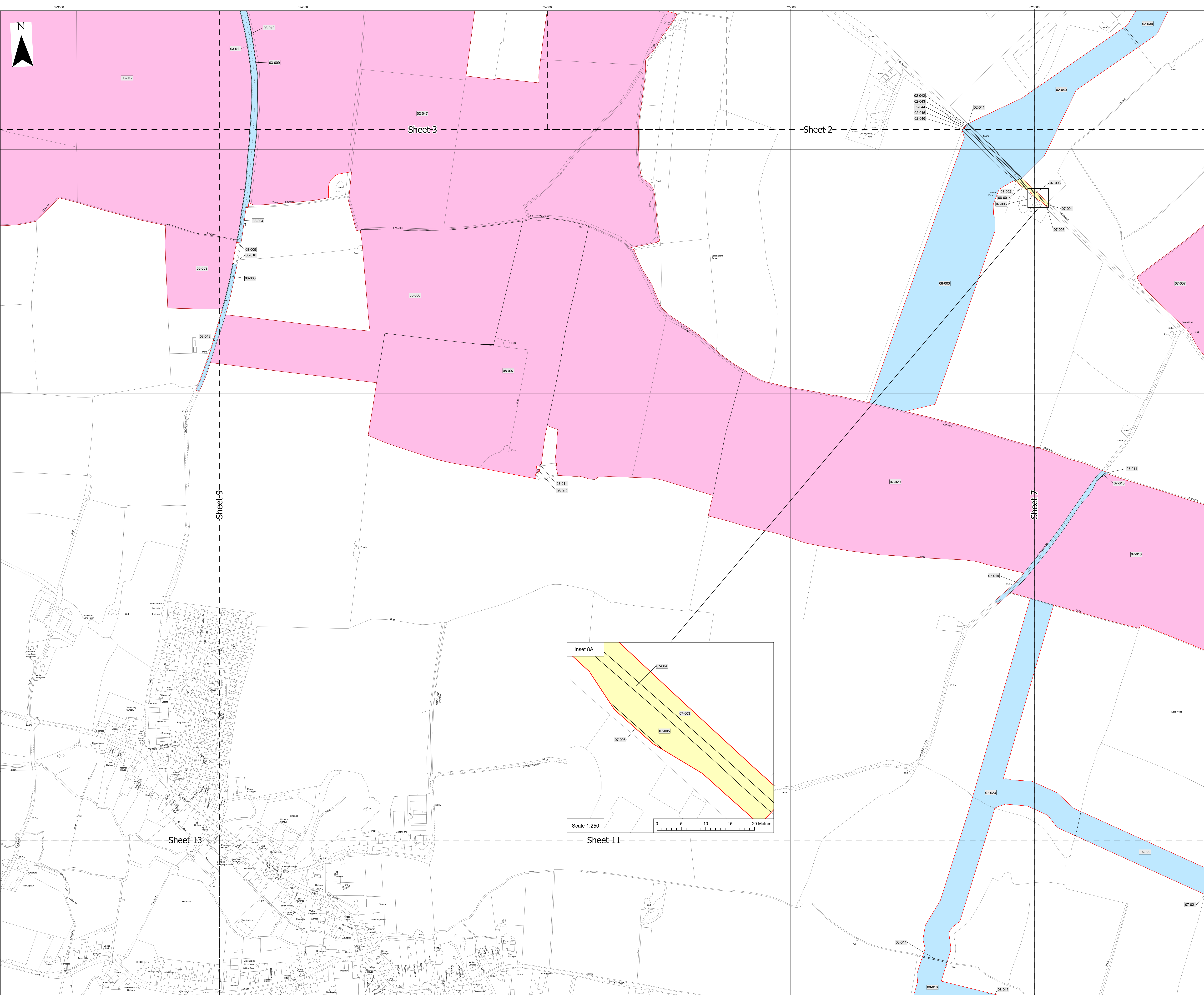
Layers: Stantec, 2024; IGP, 2024
 Base Map: Reproduced from Ordnance Survey digital map data © Crown copyright 2024. All rights reserved. License number: AC300084936
 Contains data from OS Zoomstack, Contains OS data © Crown Copyright and database right 2024



APFP Regulation: 5(2)(l)	Application Doc No: EN110014/APP/2.2
Ref: 24003743_PLN_LP_1.7	Date: 24/02/2026
Drawn by: KL	Checked by: SR/IM

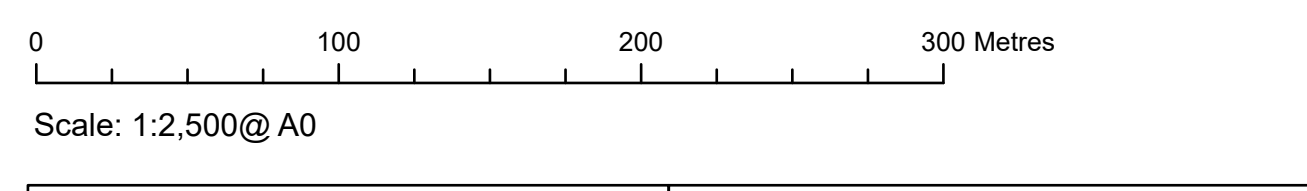
Land Plan
 Sheet 7 of 19





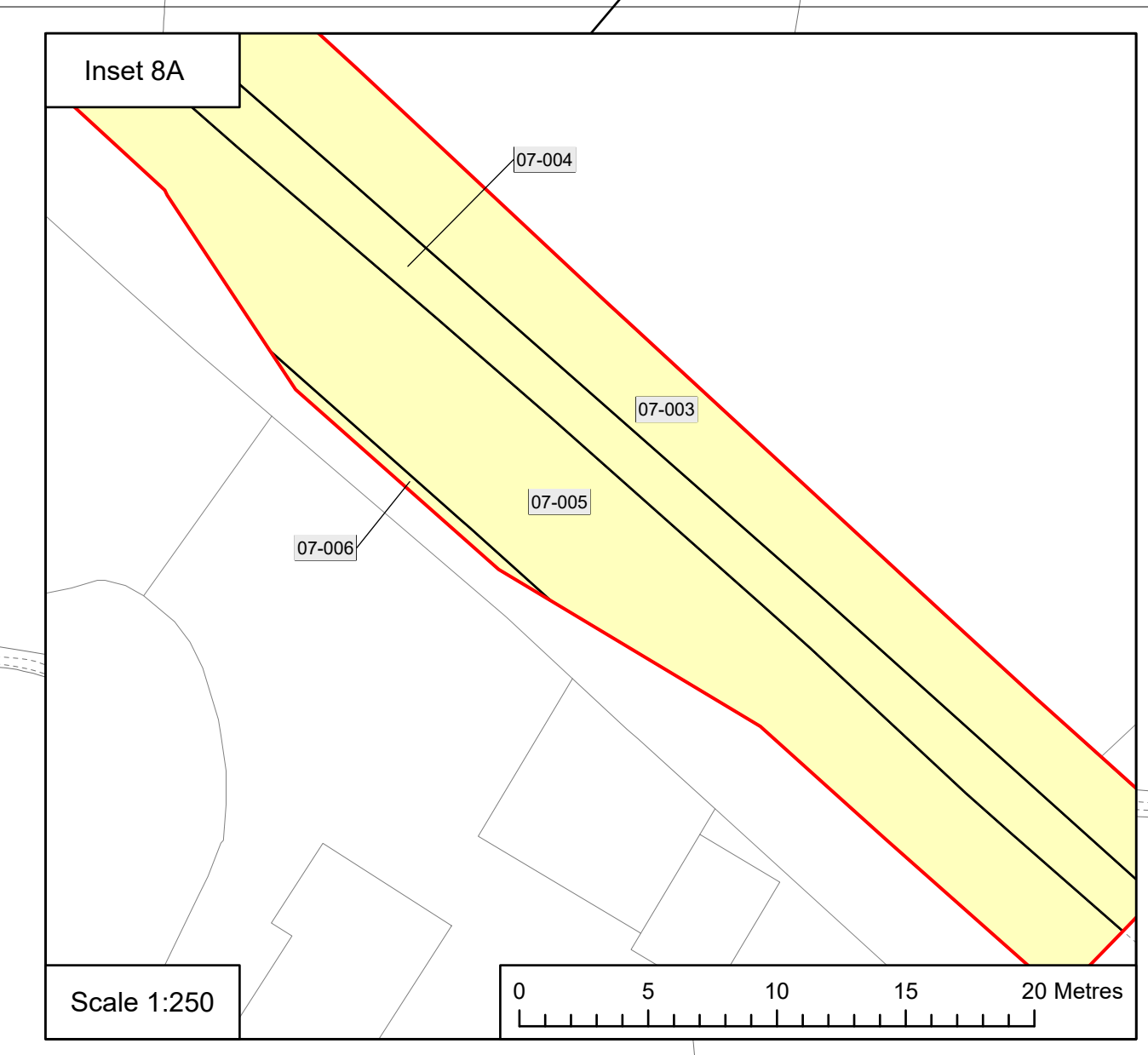
- Key**
- Order Limits
 - Freehold to be compulsorily acquired and temporary use of land and in relation to which it is proposed to extinguish easements, servitudes and other private rights
 - New rights (including restrictions) to be compulsorily acquired and temporary use of land and in relation to which it is proposed to suspend or extinguish easements, servitudes and other private rights
 - Temporary use of land and in relation to which it is proposed to temporarily suspend easements, servitudes and other private rights

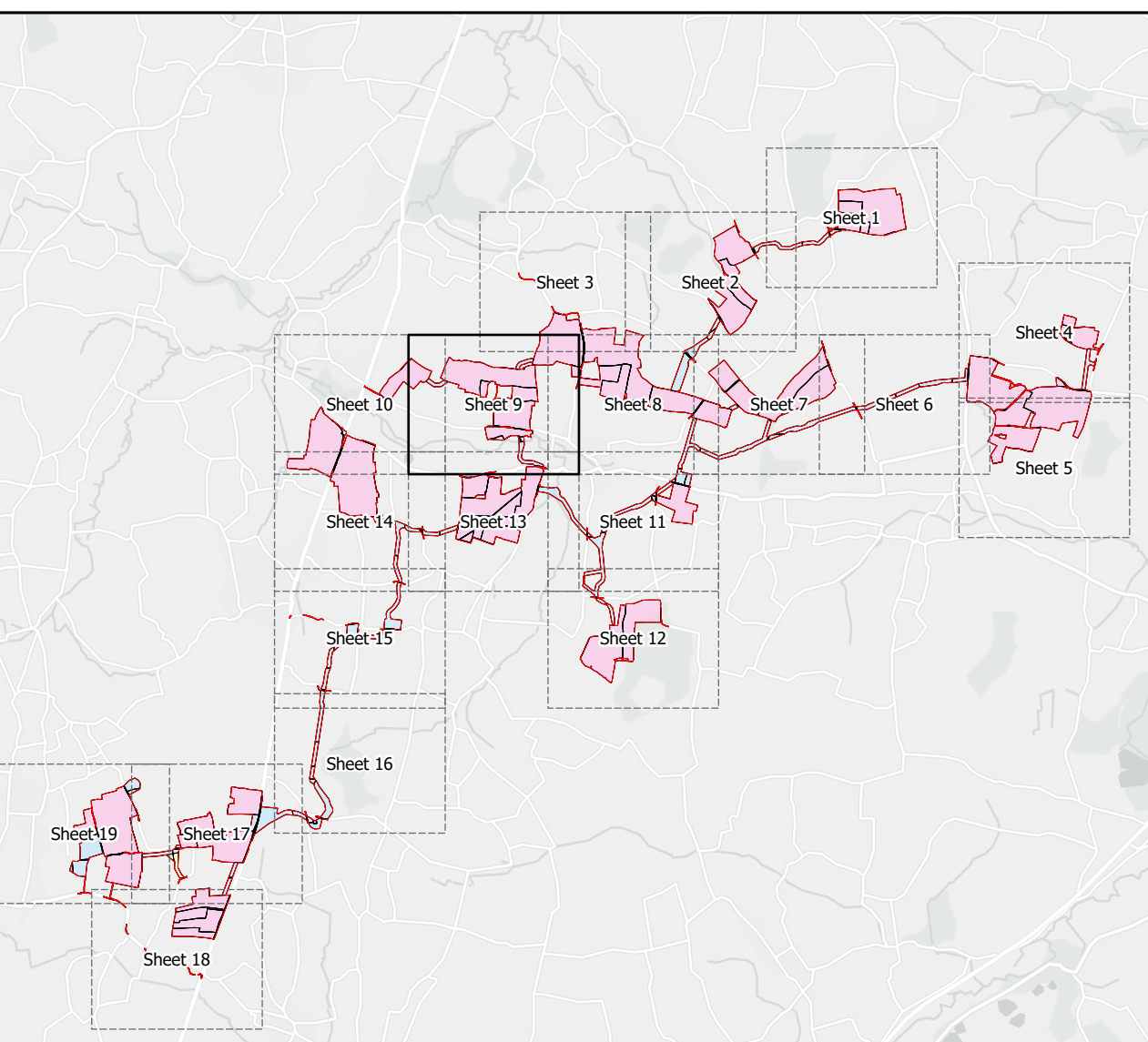
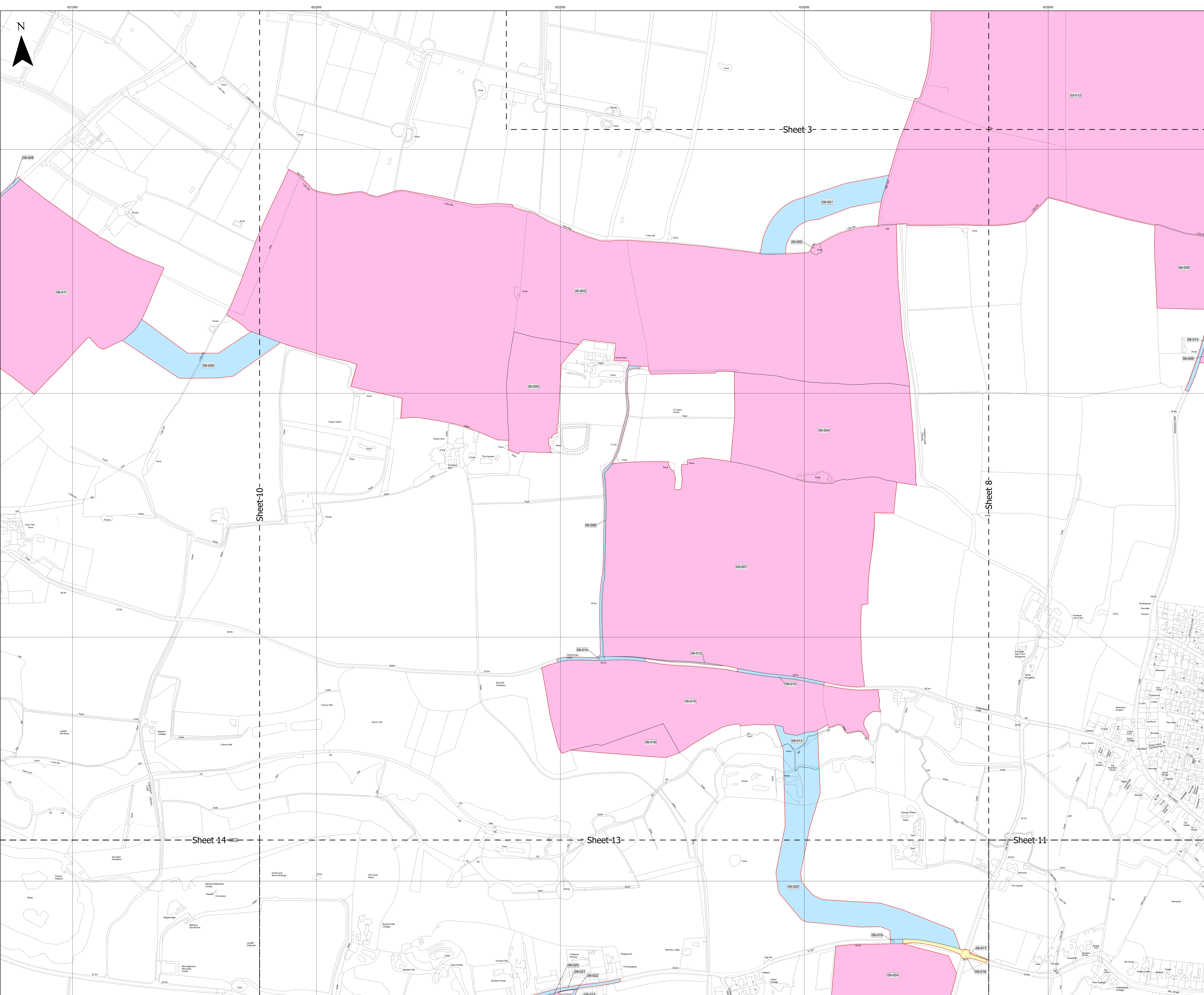
Layers: Stantec, 2026; IGR, 2026
 Base Map: Reproduced from Ordnance Survey digital map data © Crown copyright 2026. All rights reserved. License number: AC000084996
 Contains data from OS Zoomstack, Contains OS data © Crown Copyright and database right 2026



APFP Regulation: 5(2)(l)	Application Doc No: EN110014/APP/2.2
Ref: 24003743_PLN_LP_1.8	Date: 24/02/2026
Drawn by: KL	Checked by: SR/IM

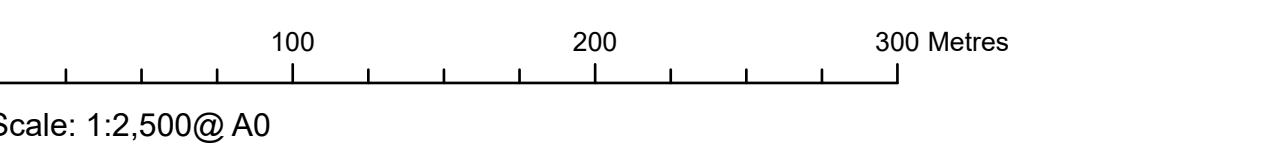
Land Plan
 Sheet 8 of 19



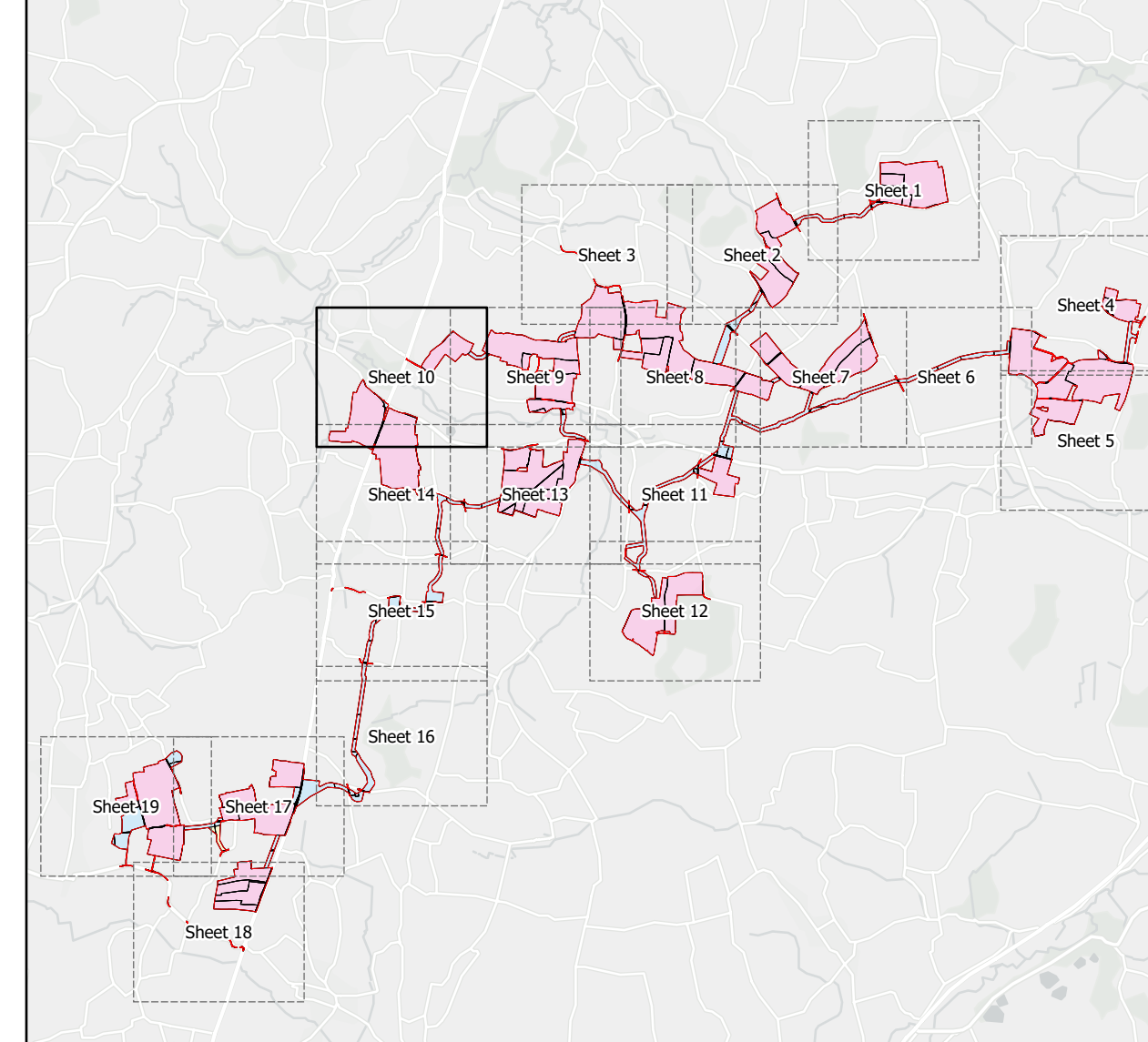
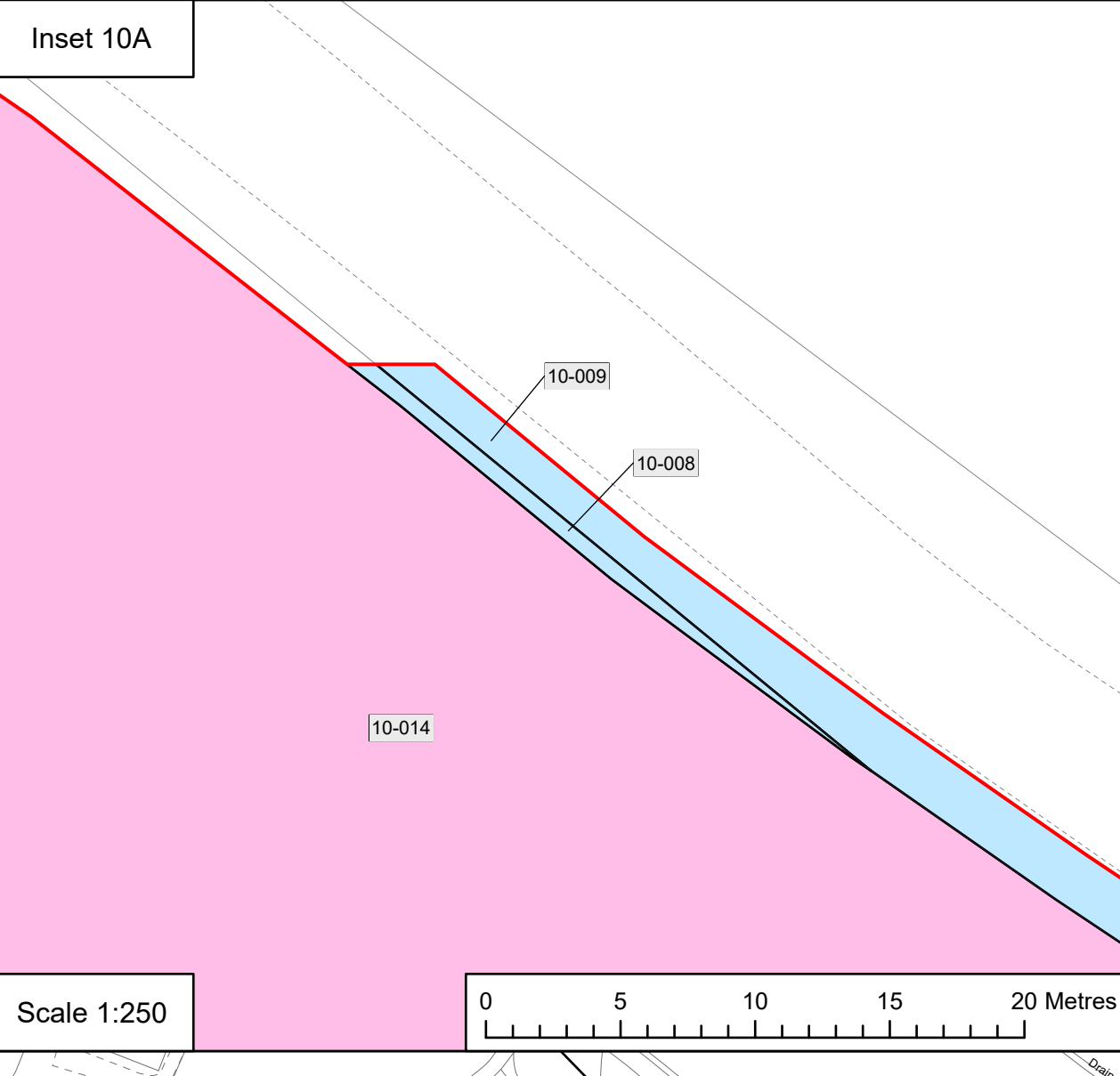
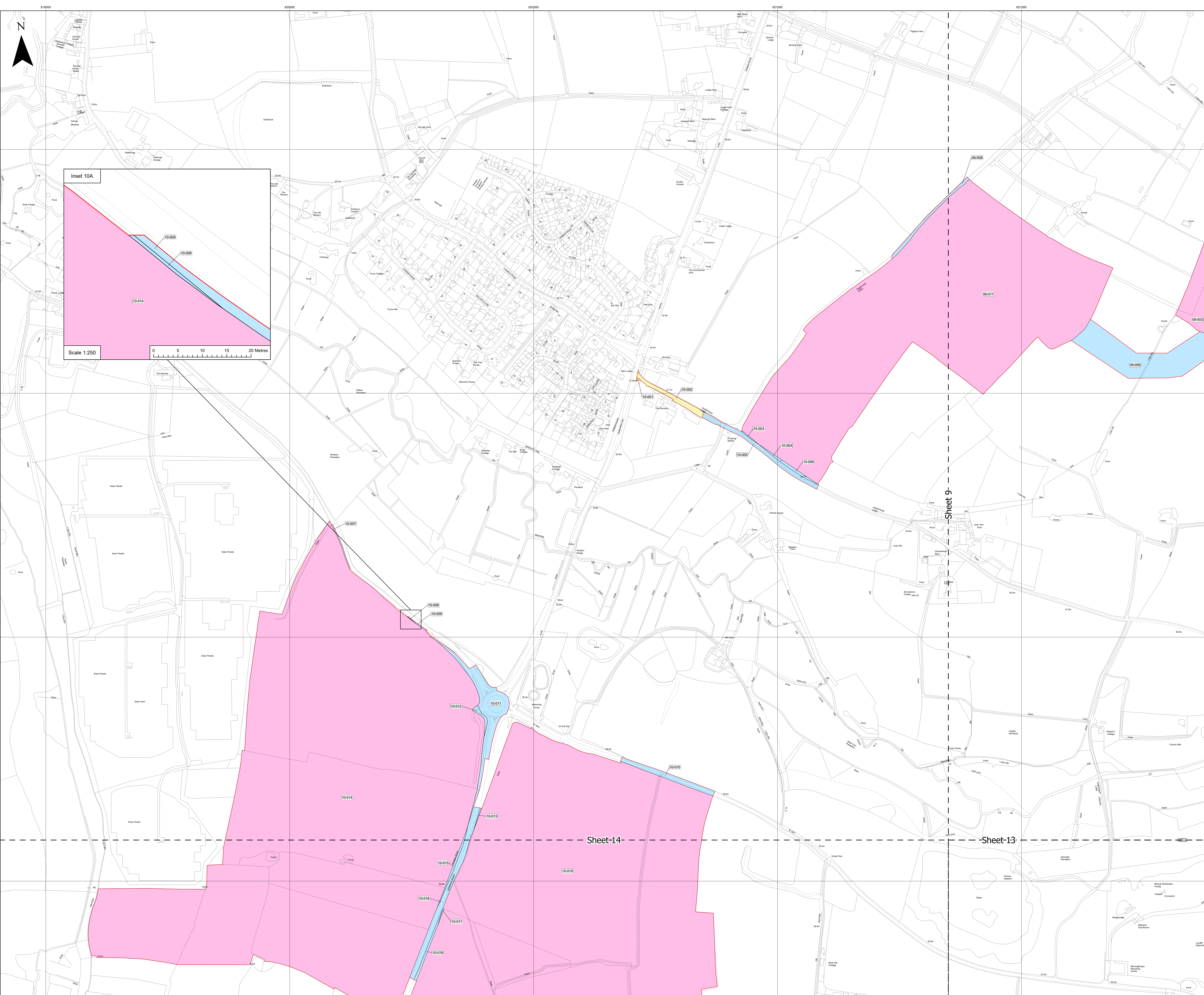


- Key**
- Order Limits
 - Freehold to be compulsorily acquired and temporary use of land and in relation to which it is proposed to extinguish easements, servitudes and other private rights
 - New rights (including restrictions) to be compulsorily acquired and temporary use of land and in relation to which it is proposed to suspend or extinguish easements, servitudes and other private rights
 - Temporary use of land and in relation to which it is proposed to temporarily suspend easements, servitudes and other private rights

Layers: Stantec; 2026; IGR; 2026
 Base Map: Reproduced from Ordnance Survey digital map data © Crown copyright 2026. All rights reserved. License number: AC0000849896
 Contains data from OS Zoomstack, Contains OS data © Crown Copyright and database right 2026

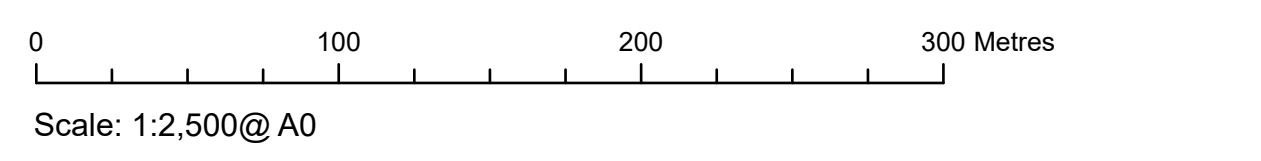


APFP Regulation: 5(2)(l)	Application Doc No: EN110014/APP/2.2
Ref: 24003743_PLN_LP_1.9	Date: 24/02/2026
Drawn by: KL	Checked by: SR/IM

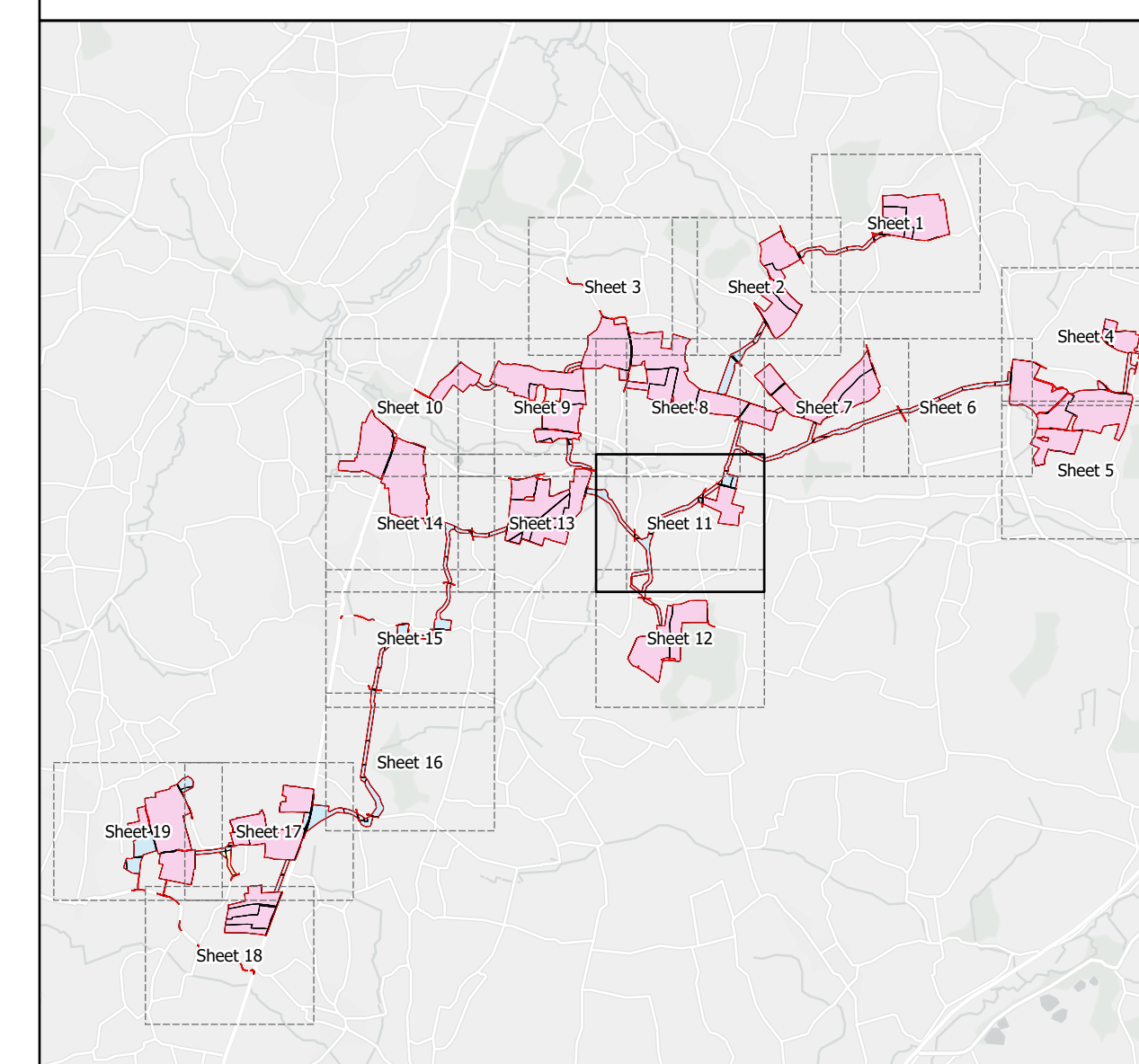


- Key**
- Order Limits
 - Freehold to be compulsorily acquired and temporary use of land and in relation to which it is proposed to extinguish easements, servitudes and other private rights
 - New rights (including restrictions) to be compulsorily acquired and temporary use of land and in relation to which it is proposed to suspend or extinguish easements, servitudes and other private rights
 - Temporary use of land and in relation to which it is proposed to temporarily suspend easements, servitudes and other private rights





Layers: Stantec, 2026; IGP, 2026
 Base Map: Reproduced from Ordnance Survey digital map data © Crown copyright 2026. All rights reserved. License number: AC000084986
 Contains data from OS Zoomstack, Contains OS data © Crown Copyright and database right 2026



APFP Regulation: 5(2)(l)	Application Doc No: EN110014/APP/2.2
Ref: 24003743_PLN_LP_1-10	Date: 24/02/2026
Drawn by: KL	Checked by: SR/IM



Key

-  Order Limits
-  Freehold to be compulsorily acquired and temporary use of land and in relation to which it is proposed to extinguish easements, servitudes and other private rights
-  New rights (including restrictions) to be compulsorily acquired and temporary use of land and in relation to which it is proposed to suspend or extinguish easements, servitudes and other private rights
-  Temporary use of land and in relation to which it is proposed to temporarily suspend easements, servitudes and other private rights

Layers: Stantec; 2026; IGR; 2026
 Base Map: Reproduced from Ordnance Survey digital map data © Crown copyright 2026. All rights reserved. License number: AC000084956
 Contains data from OS Zoomstack, Contains OS data © Crown Copyright and database right 2026



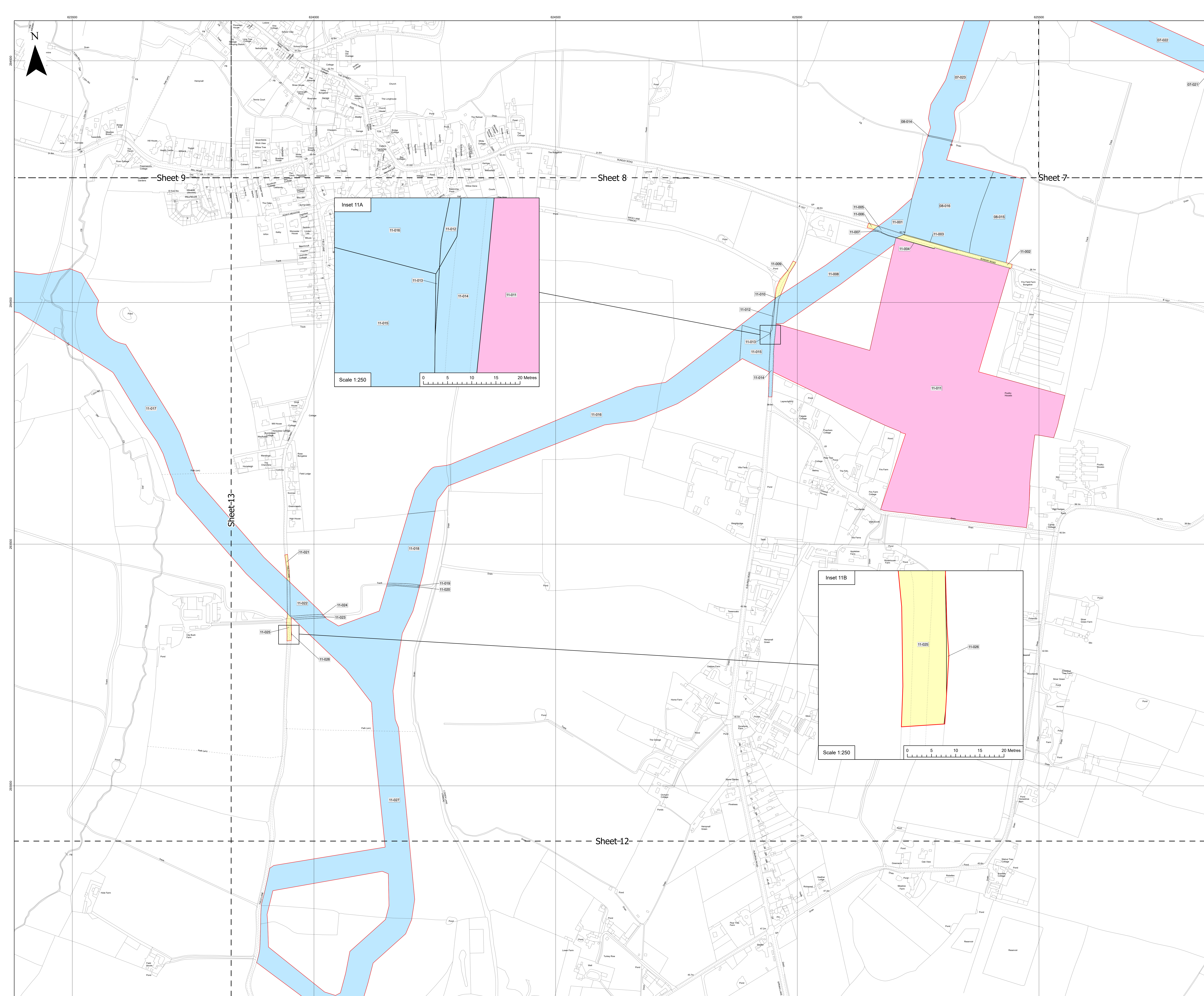
Scale: 1:2,500@ A0

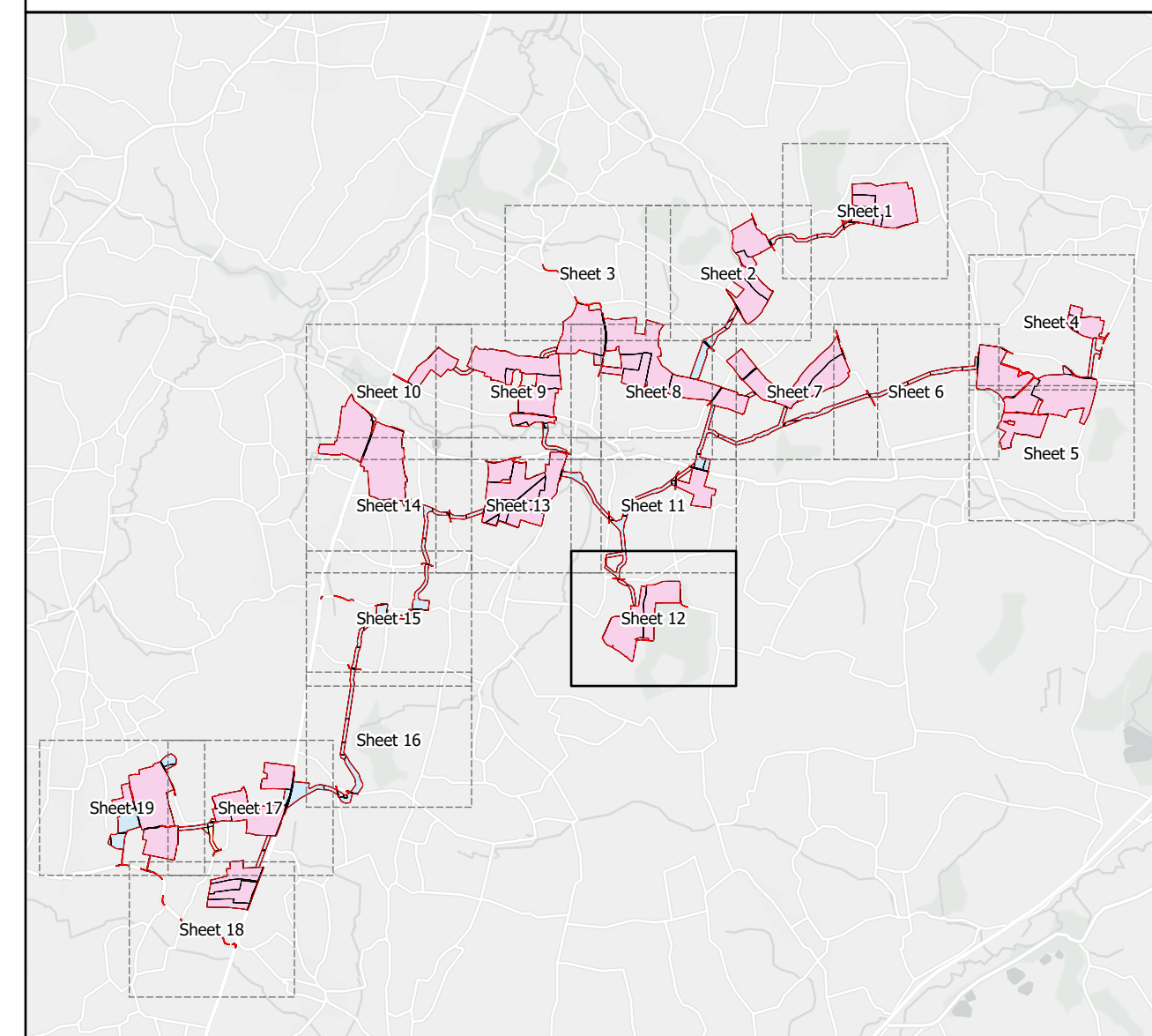

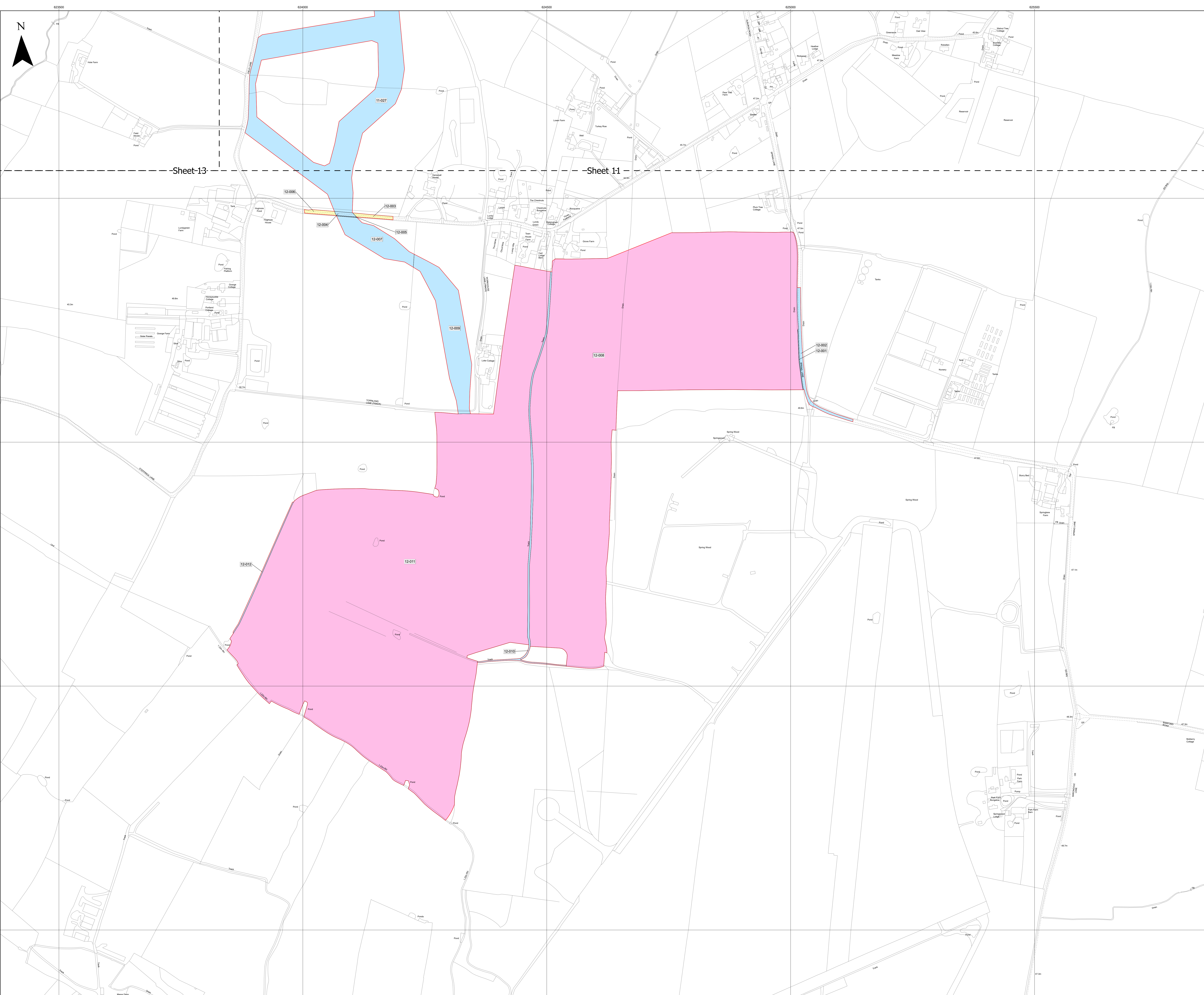
APFP Regulation: 5(2)(i) Application Doc No: EN110014/APFP/2.2

Ref: 24003743_PLN_LP_1.11 Date: 24/02/2026

Drawn by: KL Checked by: SR/IM

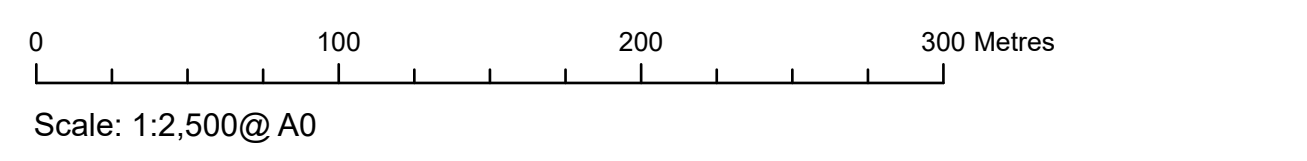
Land Plan
 Sheet 11 of 19





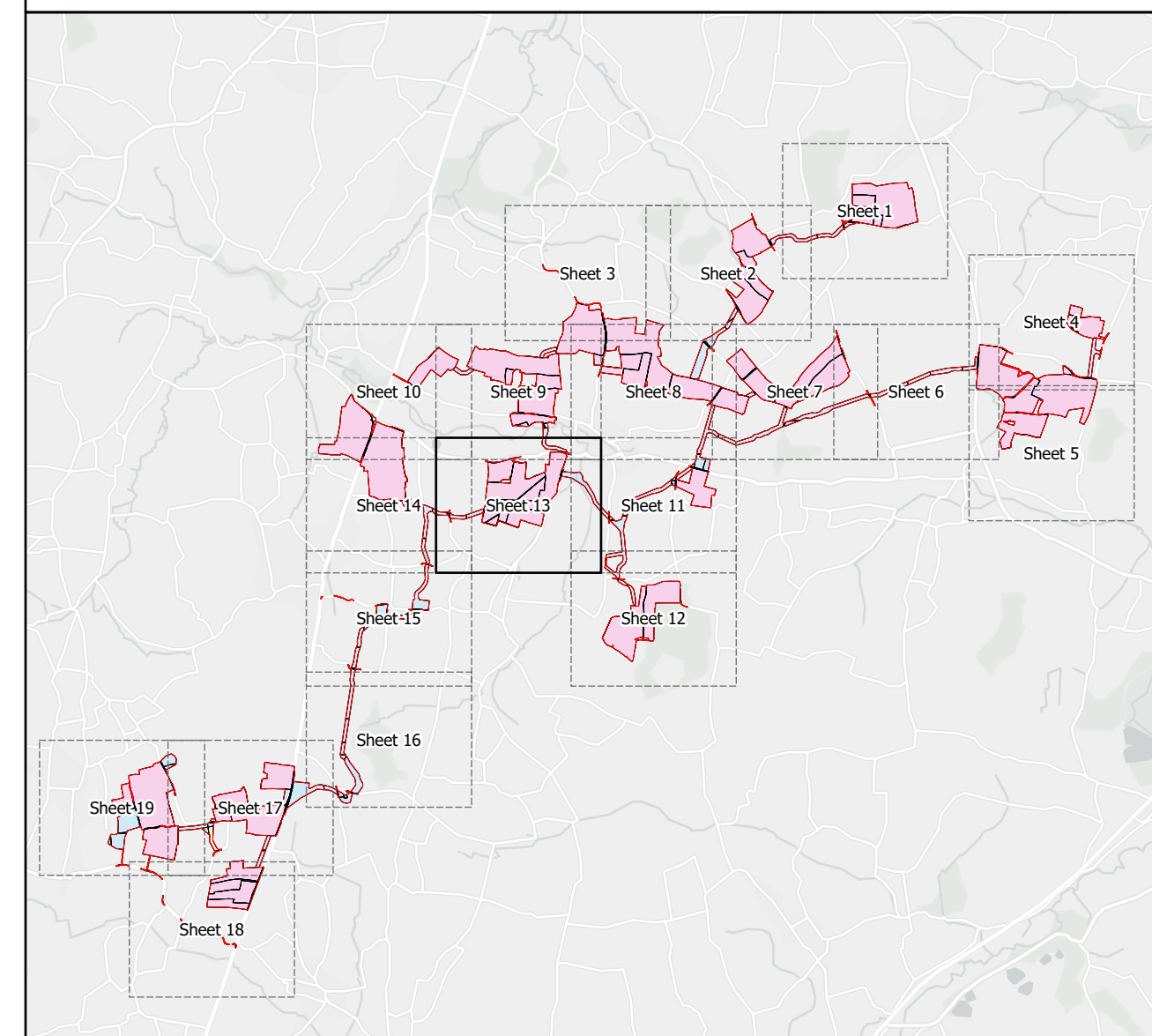
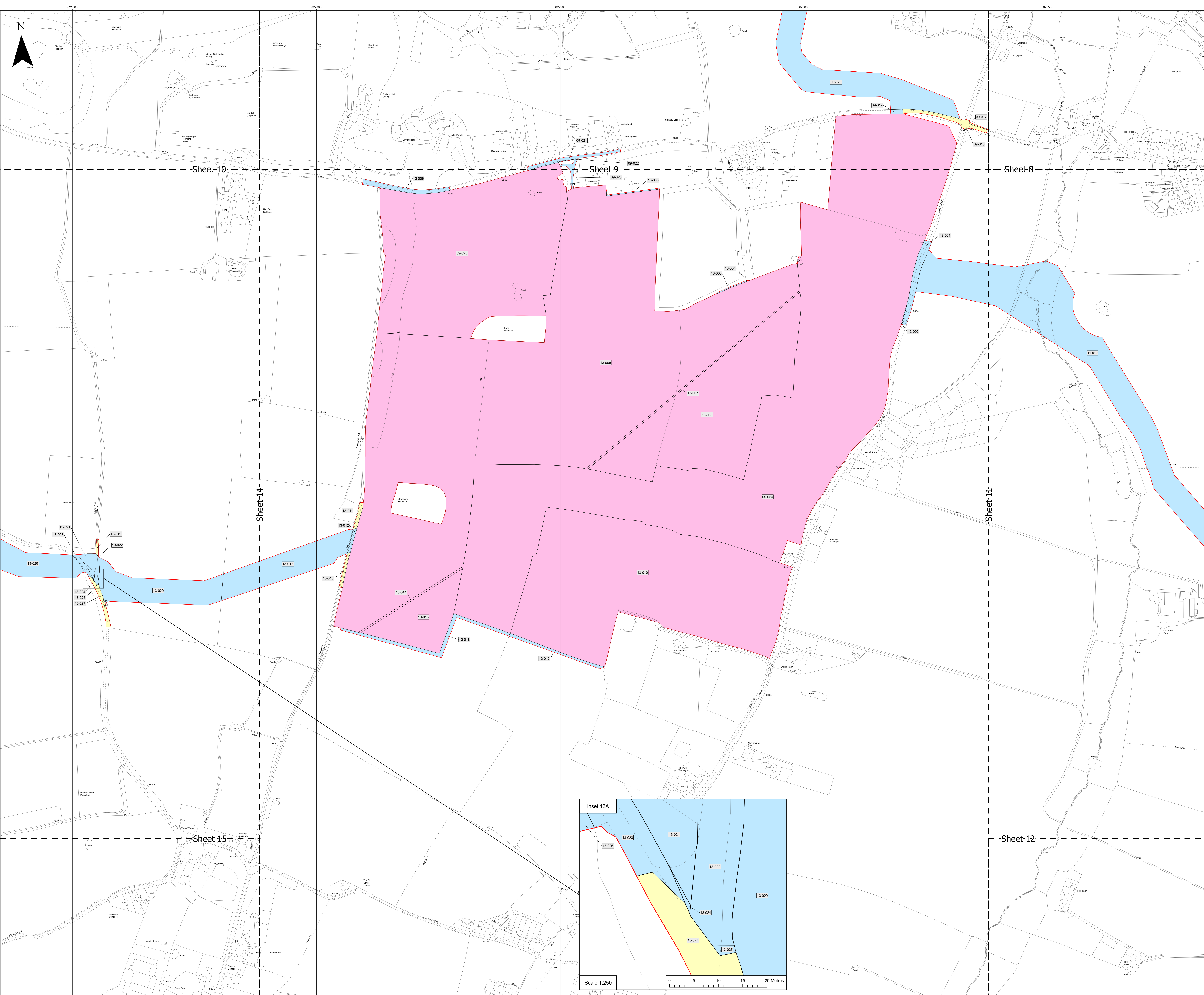
- Key**
- Order Limits
 - Freehold to be compulsorily acquired and temporary use of land and in relation to which it is proposed to extinguish easements, servitudes and other private rights
 - New rights (including restrictions) to be compulsorily acquired and temporary use of land and in relation to which it is proposed to suspend or extinguish easements, servitudes and other private rights
 - Temporary use of land and in relation to which it is proposed to temporarily suspend easements, servitudes and other private rights

Layers: Stantec, 2026; IGR, 2026
 Base Map: Reproduced from Ordnance Survey digital map data © Crown copyright 2026. All rights reserved. License number: AC300084936
 Contains data from OS Zoomstack, Contains OS data © Crown Copyright and database right 2026



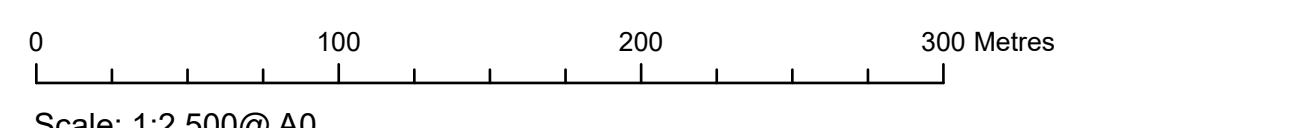
APFP Regulation: 5(2)(l)	Application Doc No: EN110014/APP/2.2
Ref: 24003743_PLN_LP_1,12	Date: 24/02/2026
Drawn by: KL	Checked by: SR/IM

Land Plan
 Sheet 12 of 19



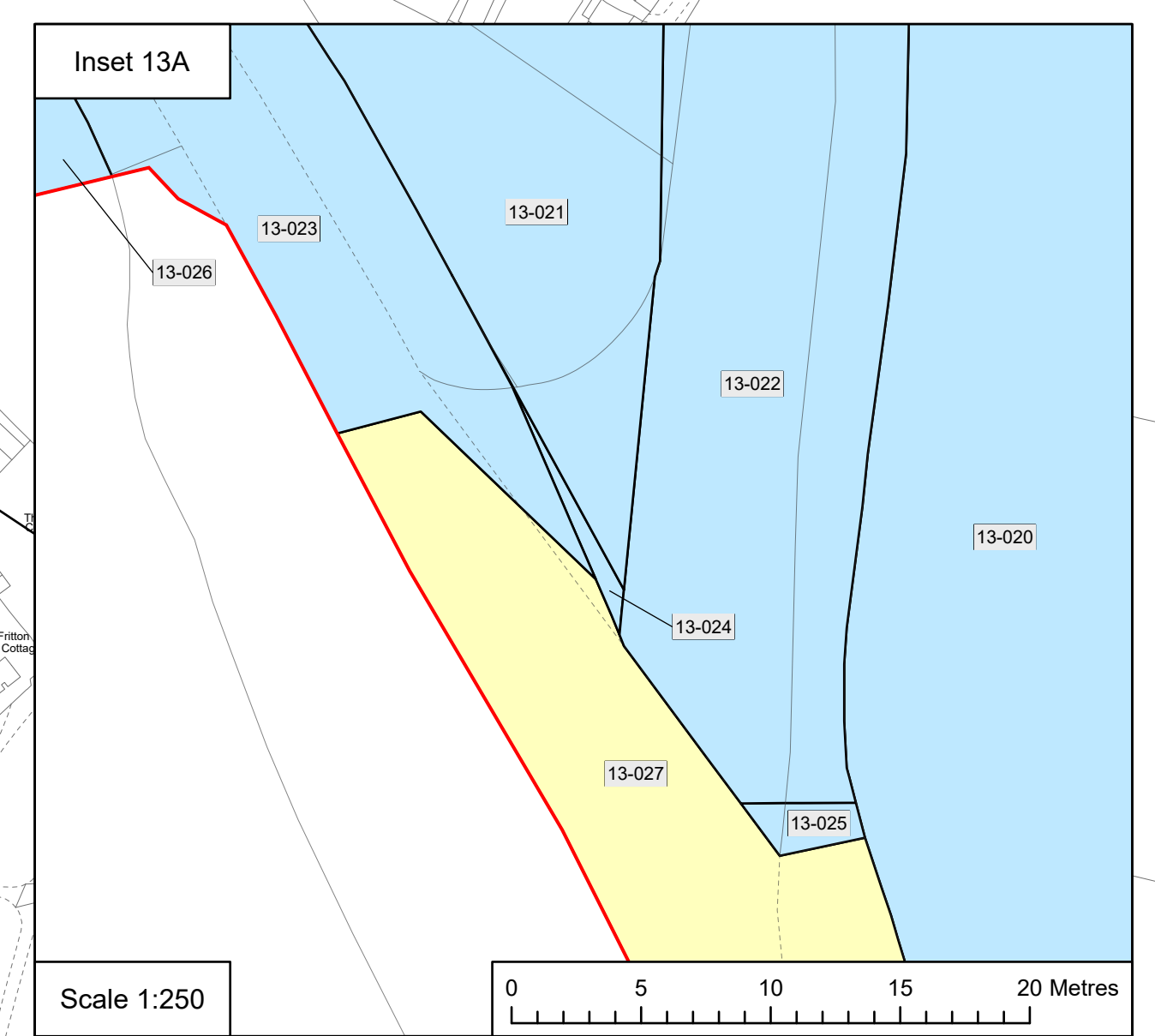
- Key**
- Order Limits
 - Freehold to be compulsorily acquired and temporary use of land and in relation to which it is proposed to extinguish easements, servitudes and other private rights
 - New rights (including restrictions) to be compulsorily acquired and temporary use of land and in relation to which it is proposed to suspend or extinguish easements, servitudes and other private rights
 - Temporary use of land and in relation to which it is proposed to temporarily suspend easements, servitudes and other private rights

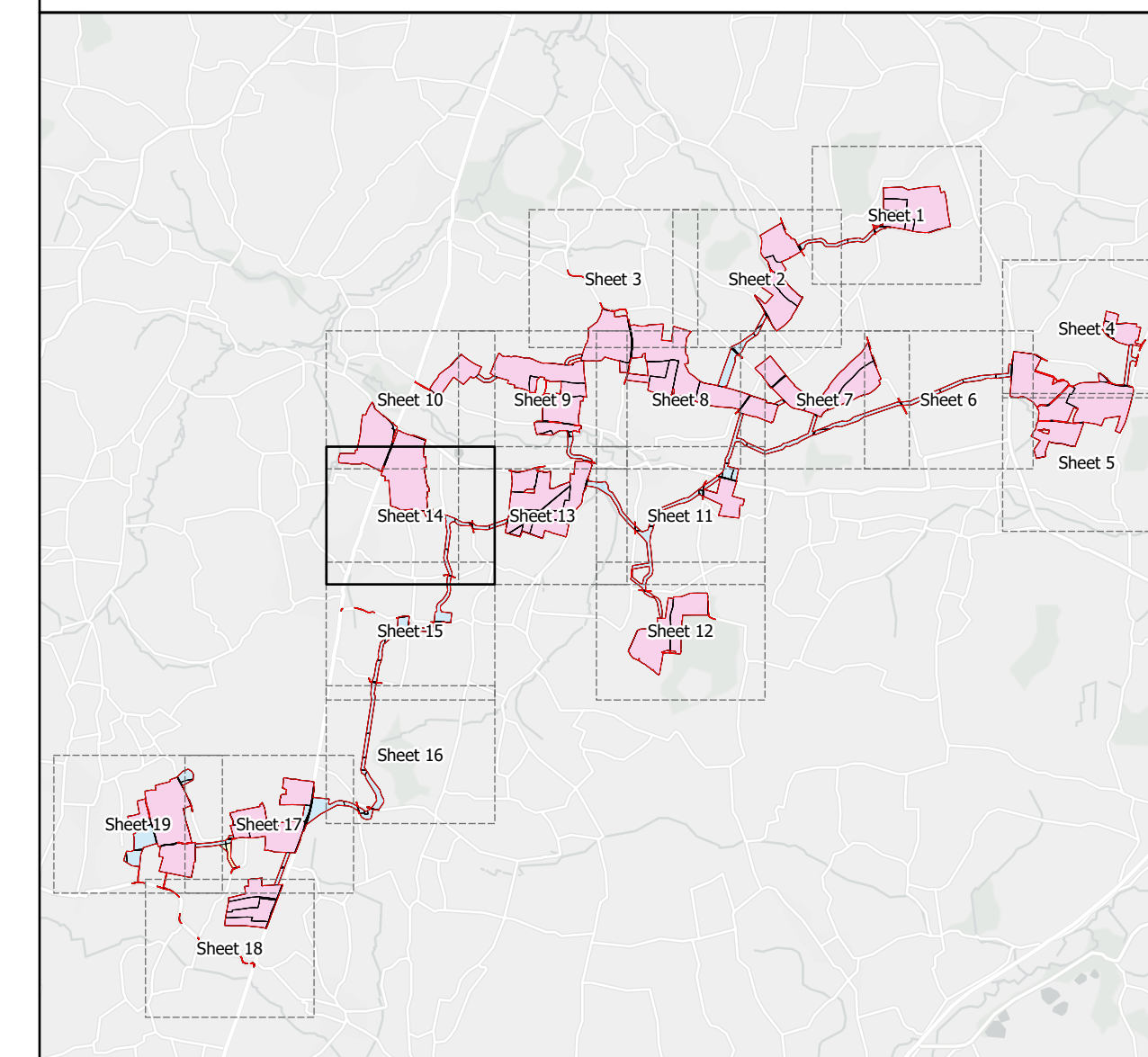
Layers: Stantec, 2026; IGR, 2026
 Base Map: Reproduced from Ordnance Survey digital map data © Crown copyright 2026. All rights reserved. License number: AC000084996
 Contains data from OS Zoomstack, Contains OS data © Crown Copyright and database right 2026







Scale: 1:2,500@ A0

APFP Regulation: 5(2)(l)	Application Doc No: EN110014/APP/2.2
Ref: 24003743_PLN_LP_1,13	Date: 24/02/2026
Drawn by: KL	Checked by: SR/IM





Key

-  Order Limits
-  Freehold to be compulsorily acquired and temporary use of land and in relation to which it is proposed to extinguish easements, servitudes and other private rights
-  New rights (including restrictions) to be compulsorily acquired and temporary use of land and in relation to which it is proposed to suspend or extinguish easements, servitudes and other private rights
-  Temporary use of land and in relation to which it is proposed to temporarily suspend easements, servitudes and other private rights

Layers: Stantec, 2026; IGR, 2026
 Base Map: Reproduced from Ordnance Survey digital map data © Crown copyright 2026. All rights reserved. License number: AC000084996
 Contains data from OS Zoning, Contains OS data © Crown Copyright and database right 2026

0 100 200 300 Metres

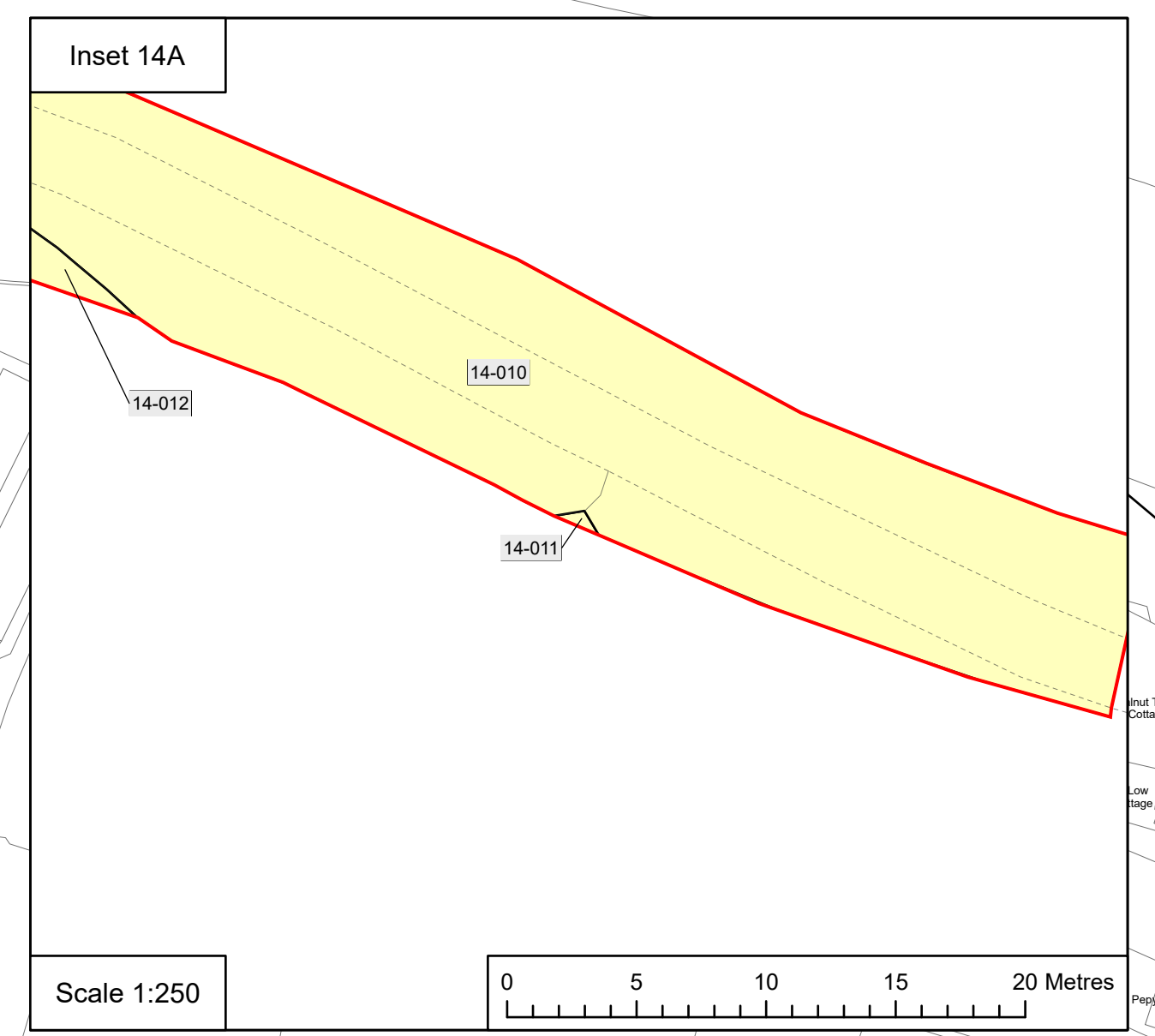
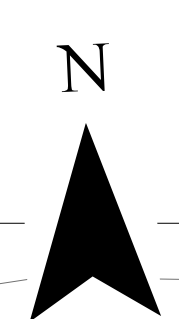
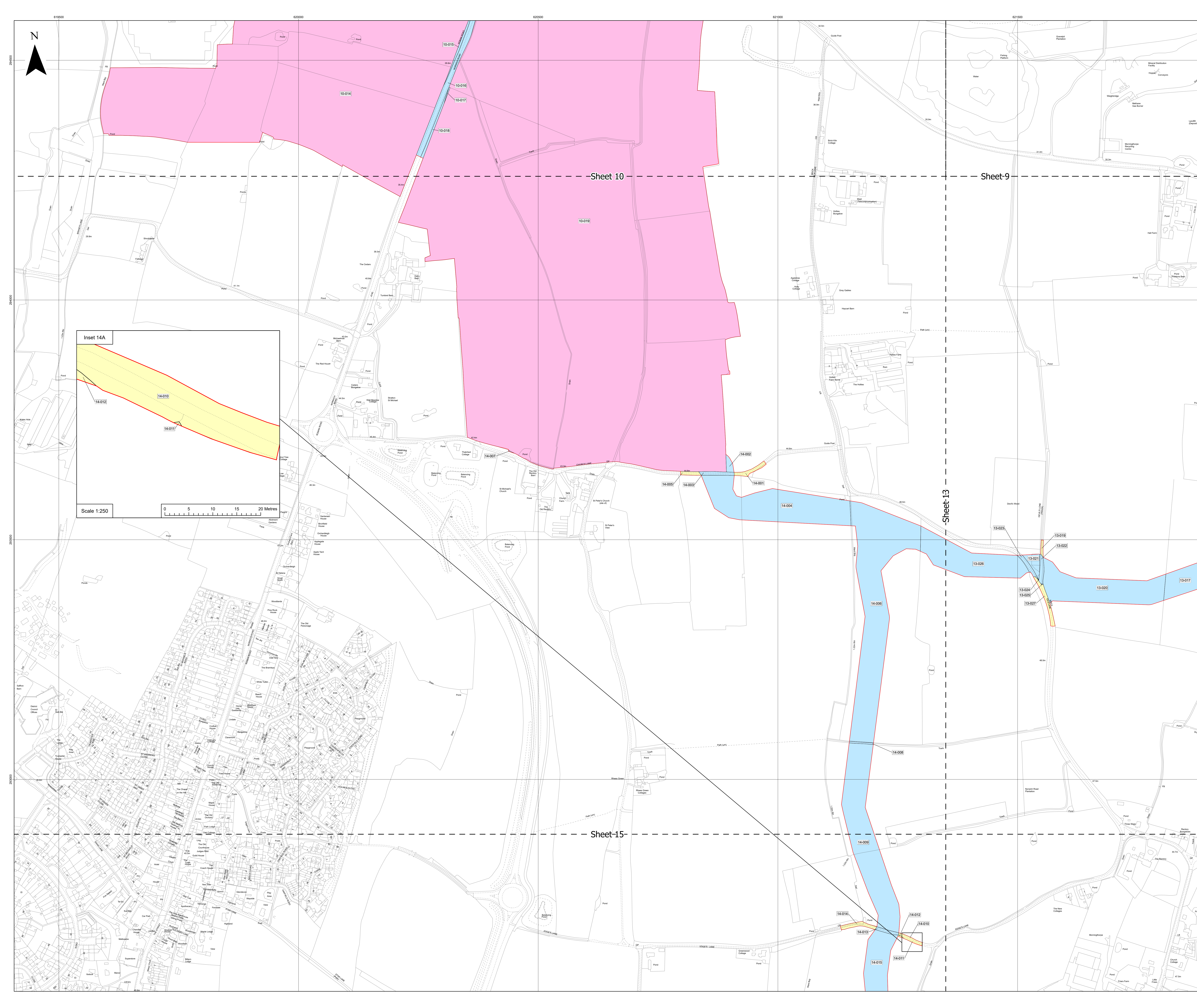
Scale: 1:2,500@ A0

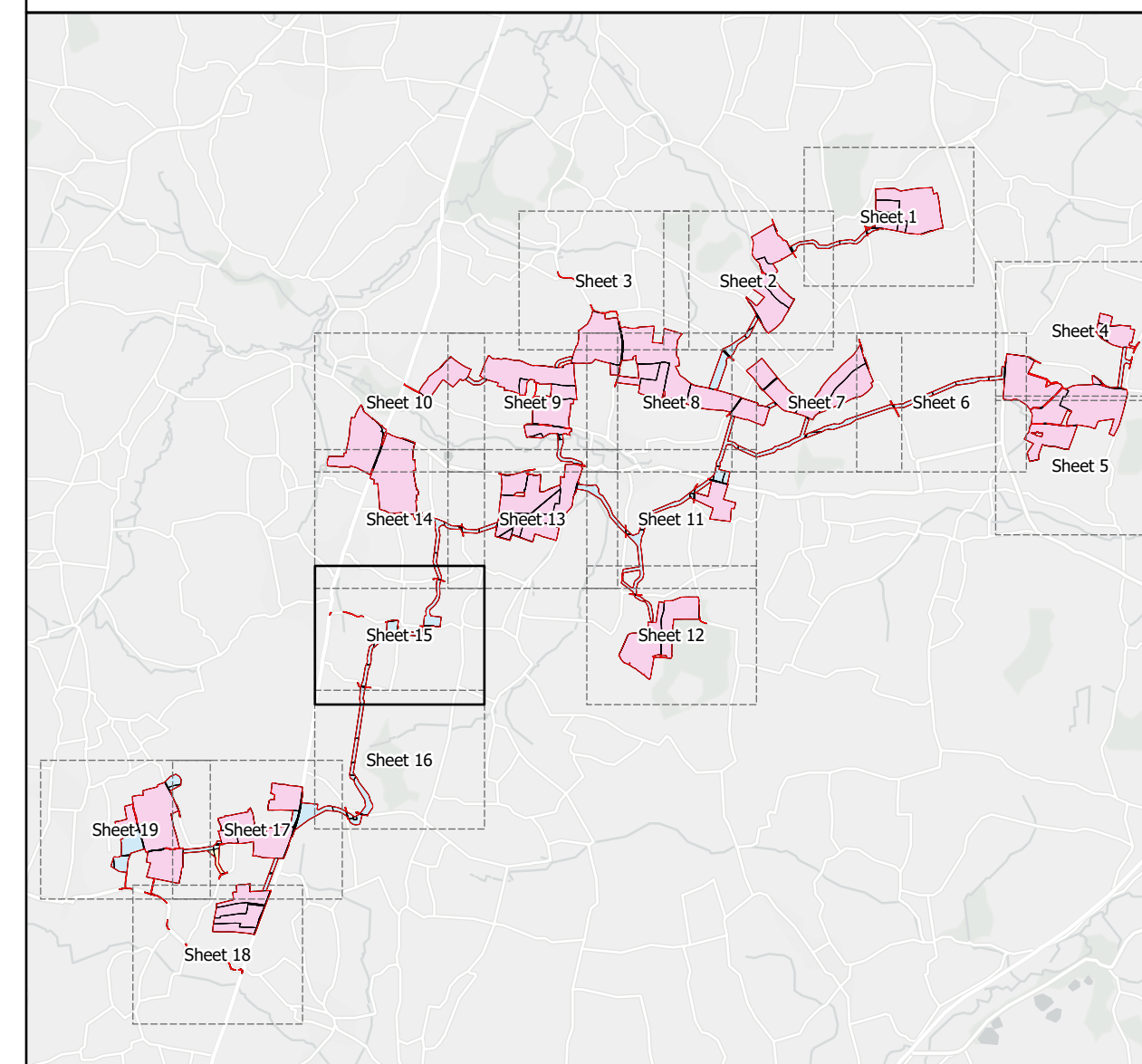
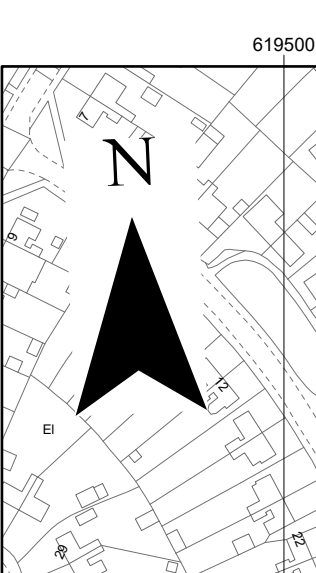
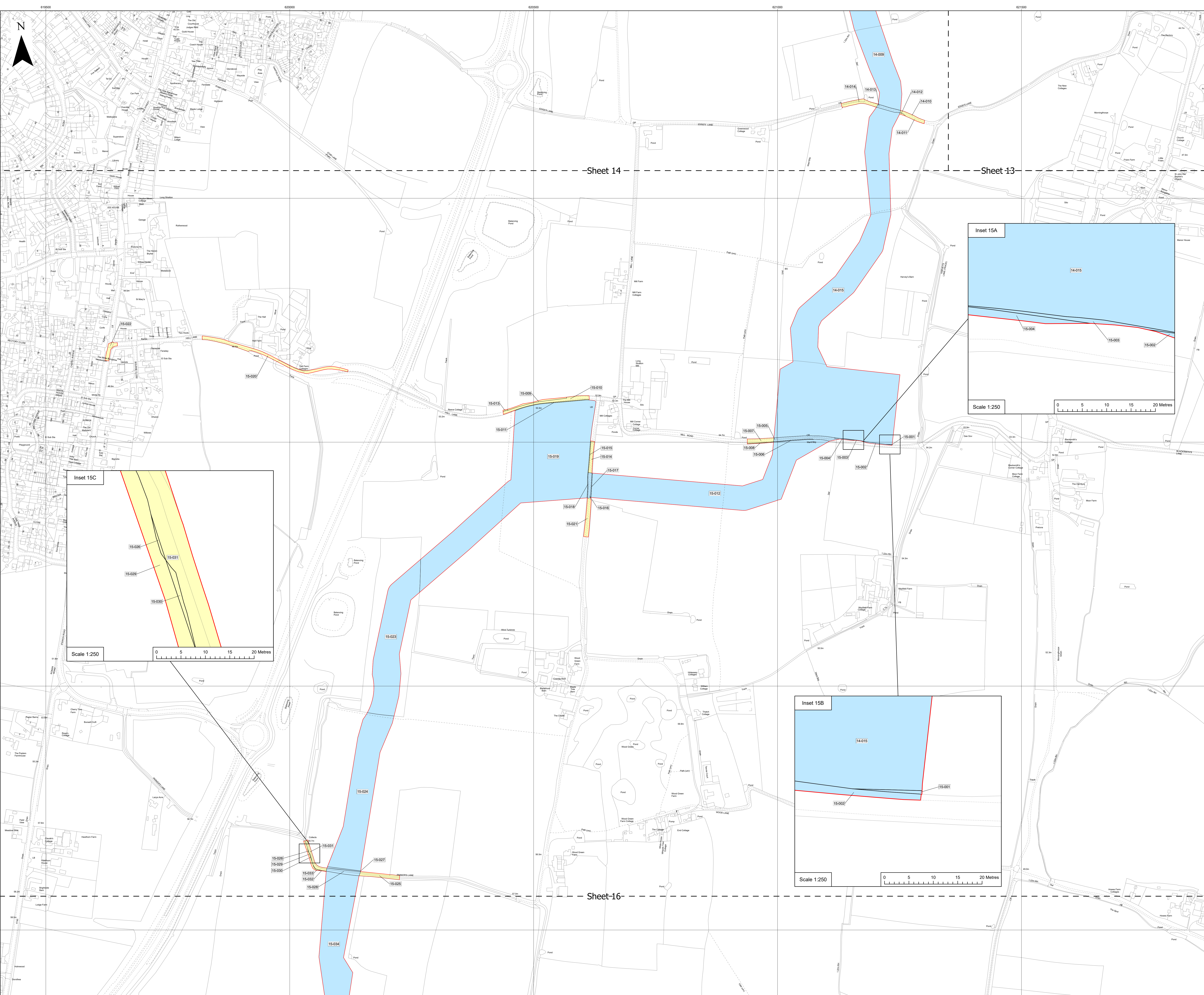
APFP Regulation: 5(2)(i) Application Doc No: EN110014/APP/2.2




Ref: 24003743_PLN_LP_1,14 Date: 24/02/2026

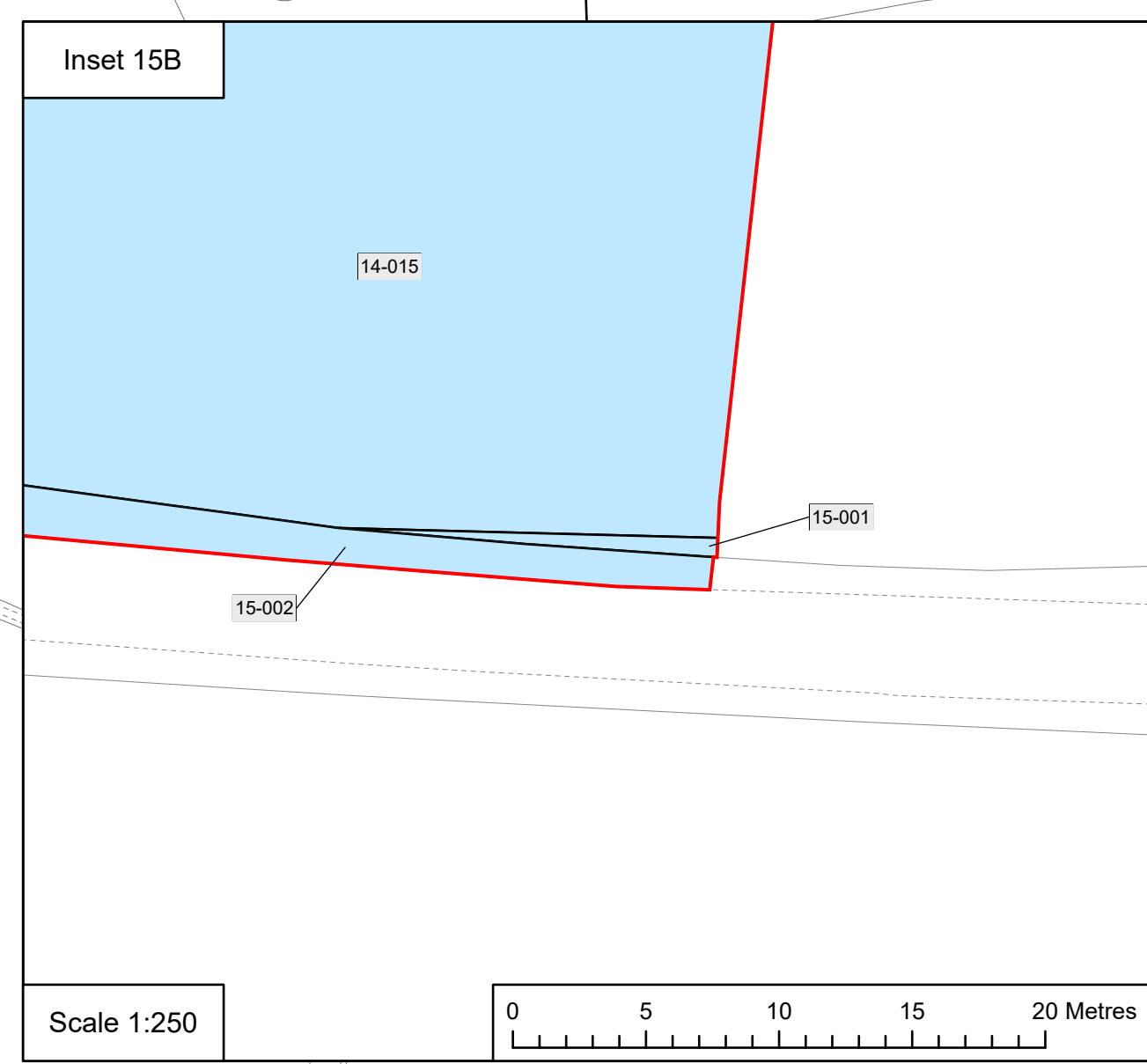
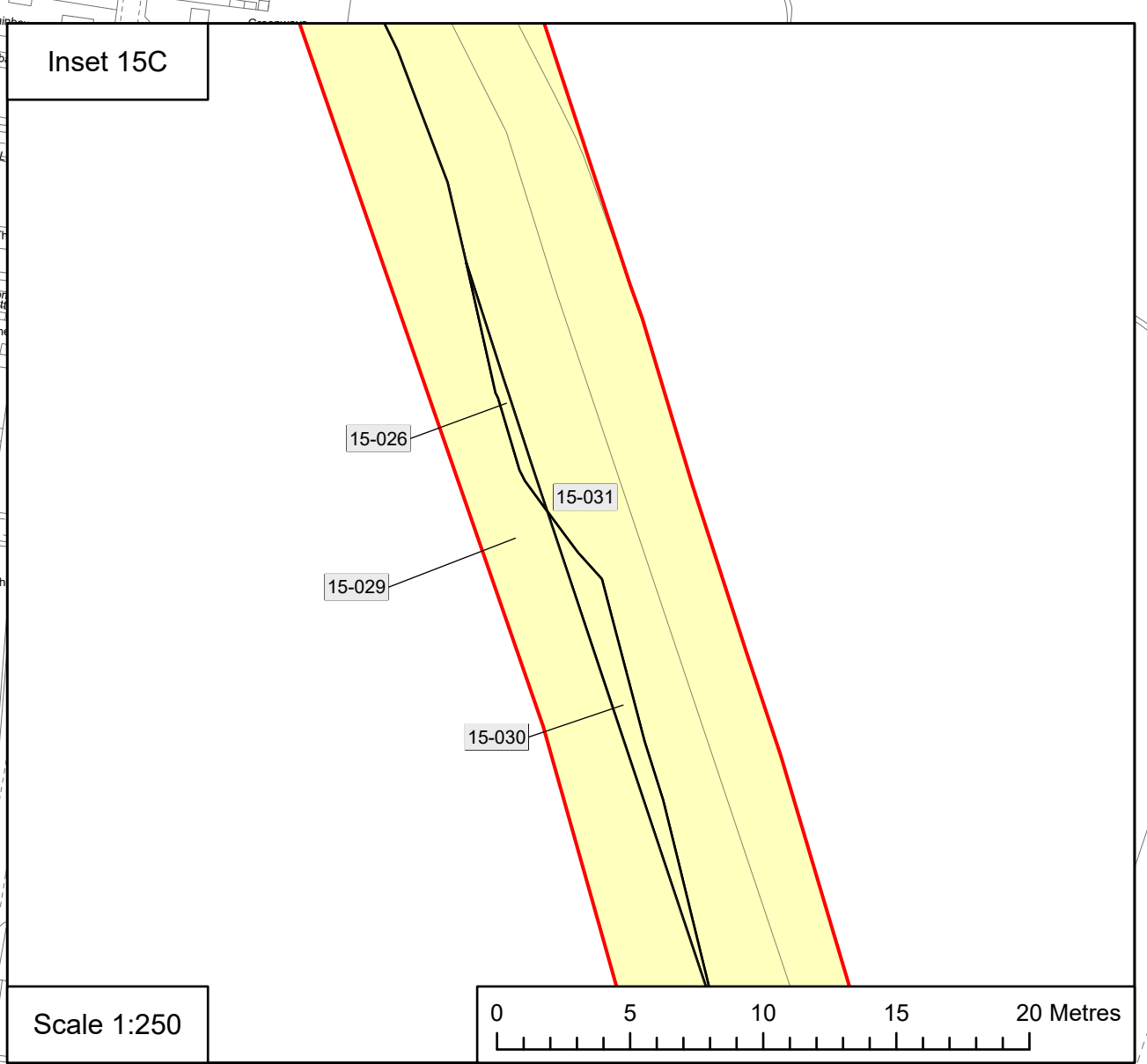
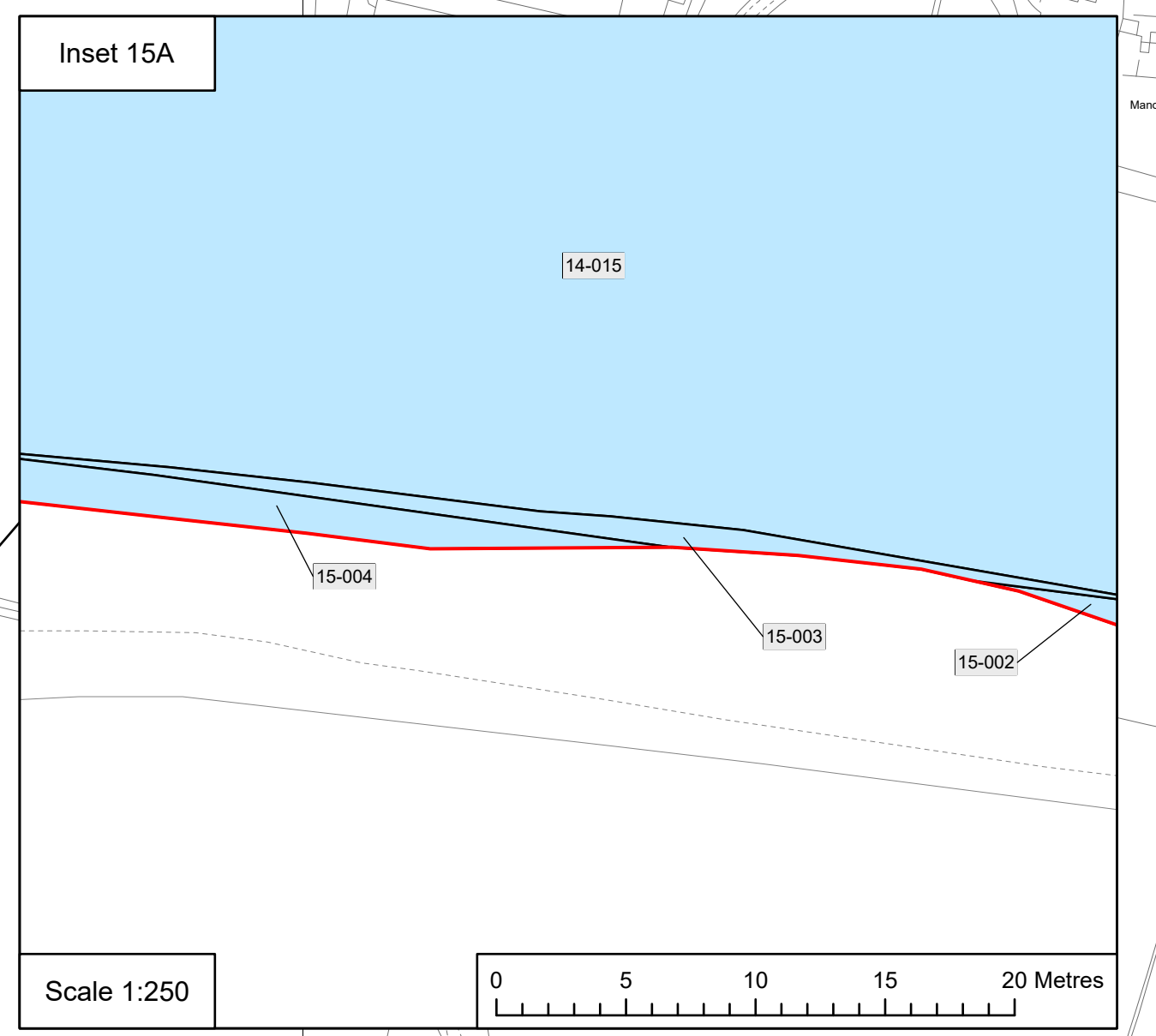
Drawn by: KL Checked by: SR/IM

Land Plan
 Sheet 14 of 19

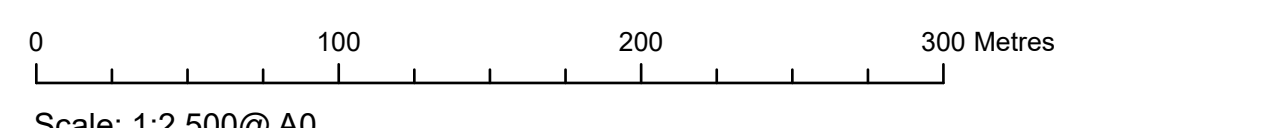




- Key**
-  Order Limits
 -  New rights (including restrictions) to be compulsorily acquired and temporary use of land and in relation to which it is proposed to suspend or extinguish easements, servitudes and other private rights
 -  Temporary use of land and in relation to which it is proposed to temporarily suspend easements, servitudes and other private rights

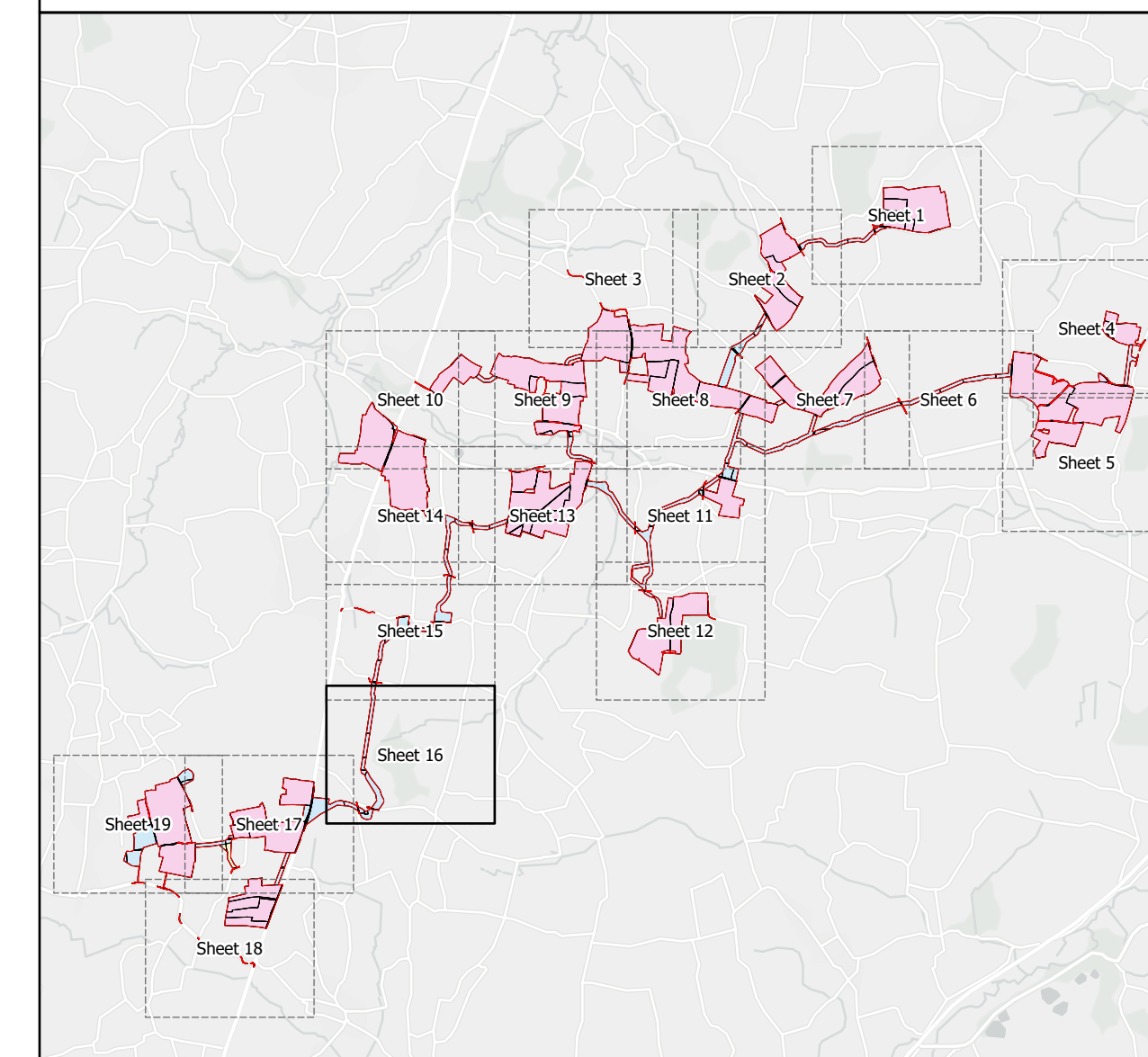


Layers: Stantec; 2026; IGR; 2026
 Base Map: Reproduced from Ordnance Survey digital map data © Crown copyright 2026. All rights reserved. License number: AC000084986
 Contains data from OS Zoomstack, Contains OS data © Crown Copyright and database right 2026






APFP Regulation: 5(2)(l)	Application Doc No: EN110014/APP/2.2
Ref: 24003743_PLN_LP_1.15	Date: 24/02/2026
Drawn by: KL	Checked by: SR/IM

Land Plan
 Sheet 15 of 19



Key

-  Order Limits
-  New rights (including restrictions) to be compulsorily acquired and temporary use of land and in relation to which it is proposed to suspend or extinguish easements, servitudes and other private rights
-  Temporary use of land and in relation to which it is proposed to temporarily suspend easements, servitudes and other private rights

Layers: Stantec, 2026; IGP, 2026
 Base Map: Reproduced from Ordnance Survey digital map data © Crown copyright 2026. All rights reserved. License number: AC300084996
 Contains data from OS Zoomstack, Contains OS data © Crown Copyright and database right 2026

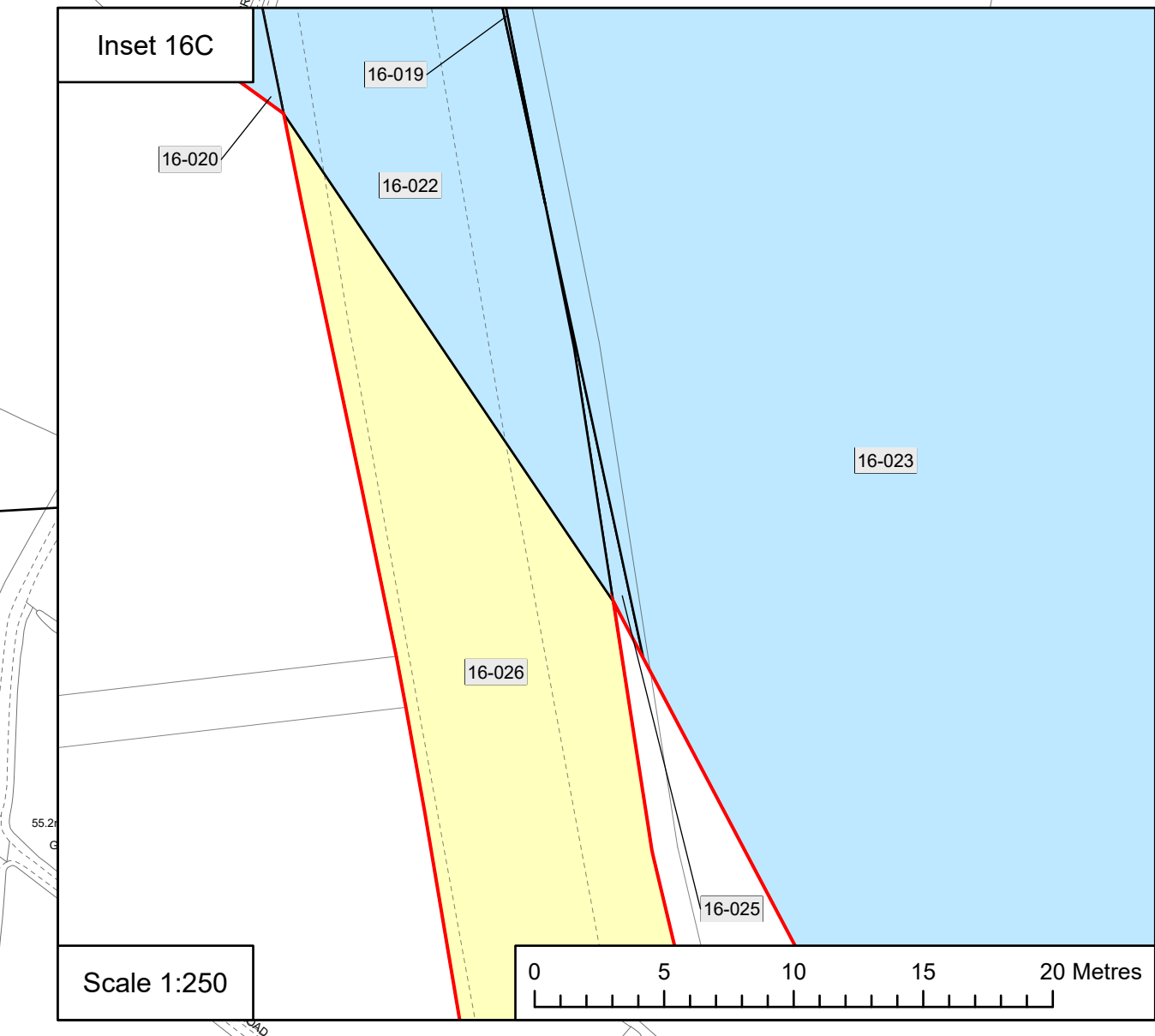
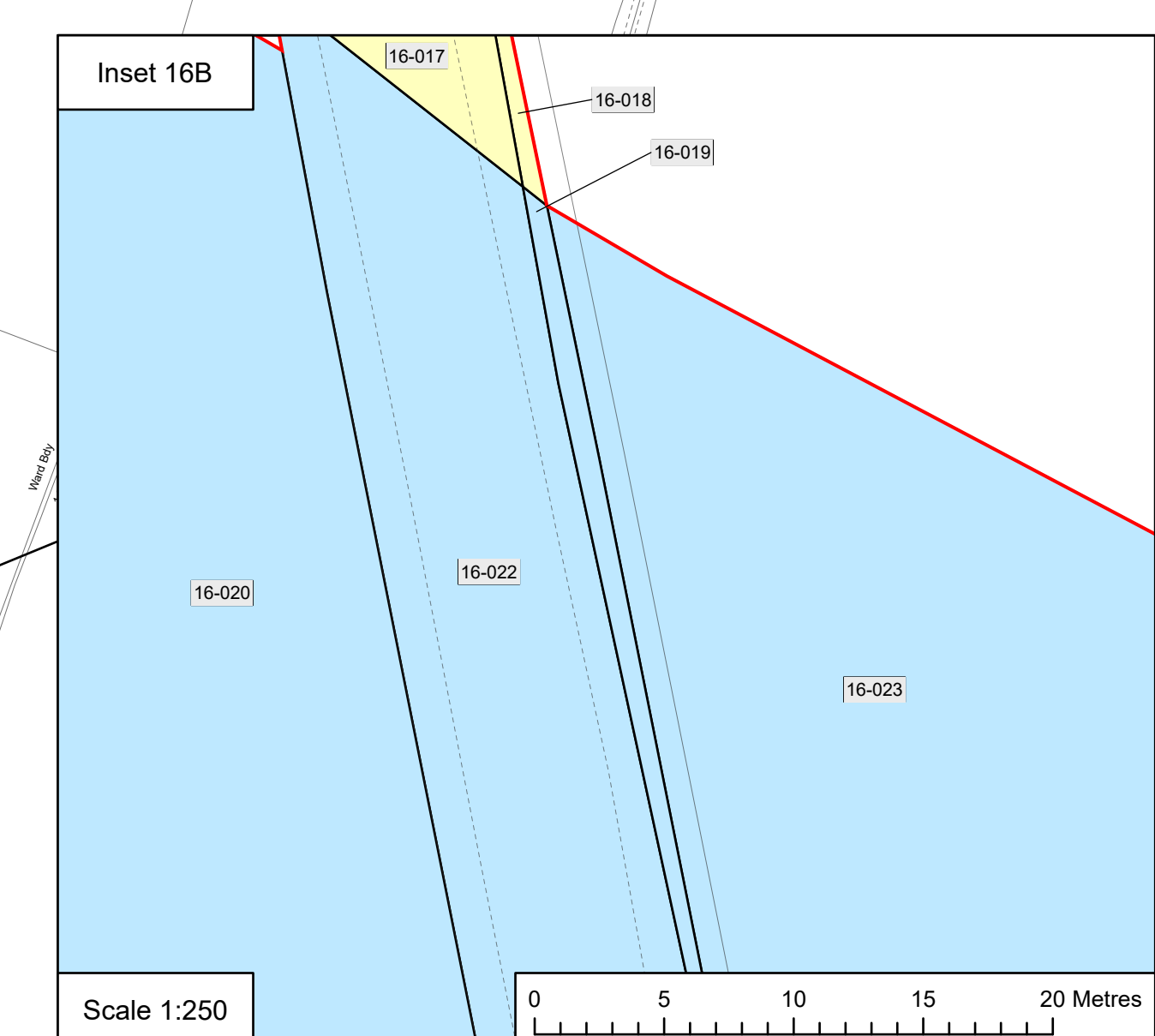
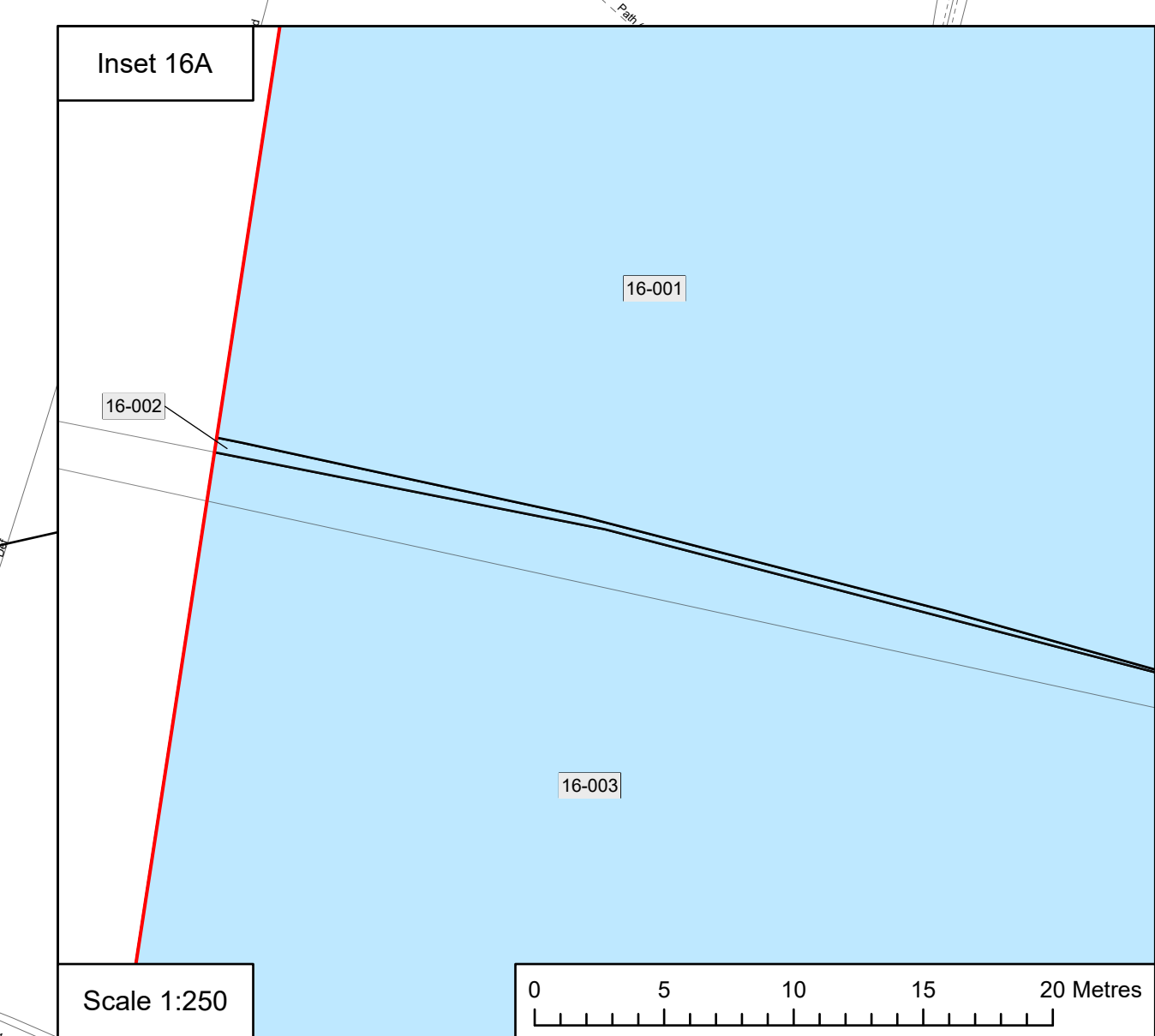
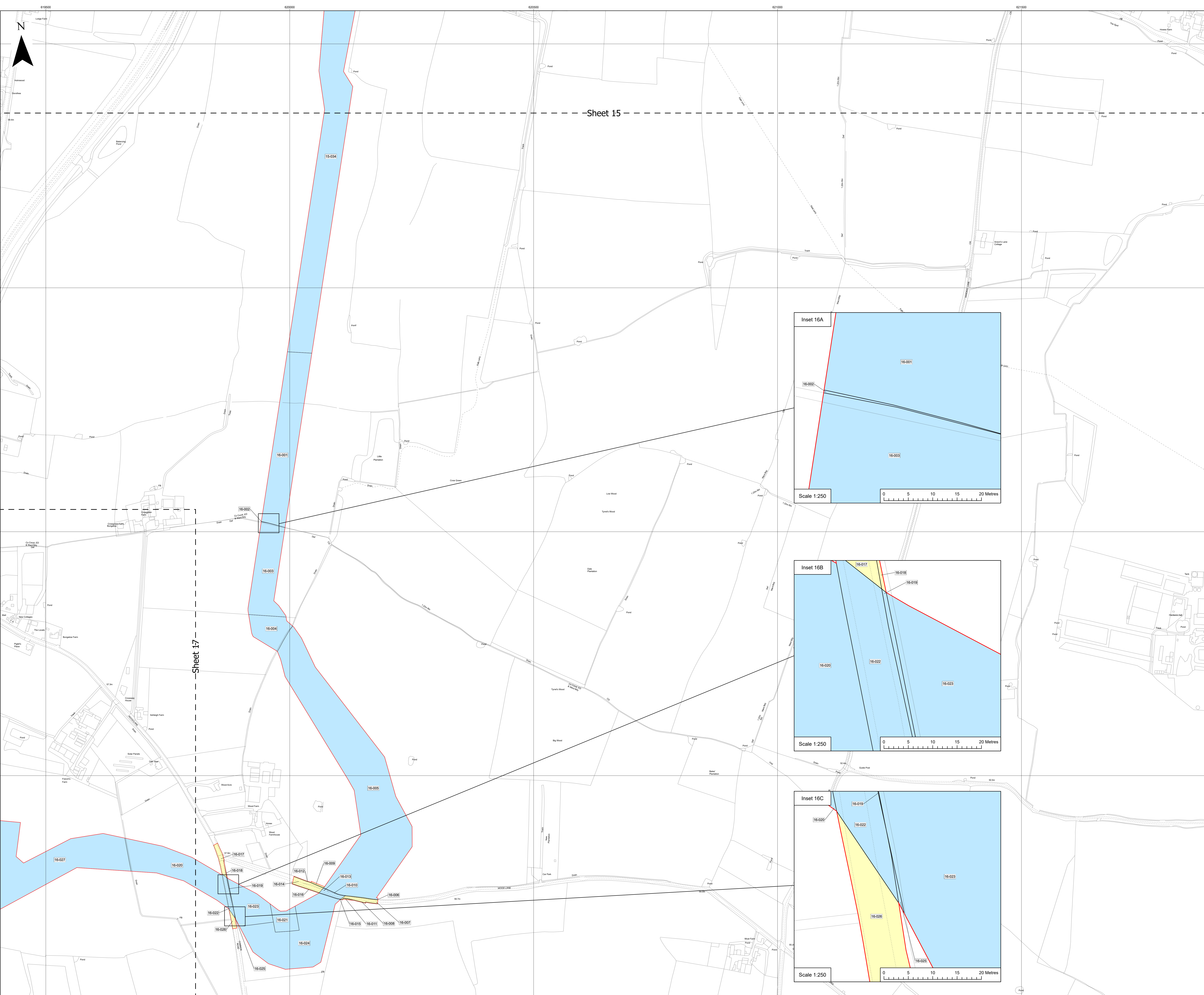
0 100 200 300 Metres
 Scale: 1:2,500@A0

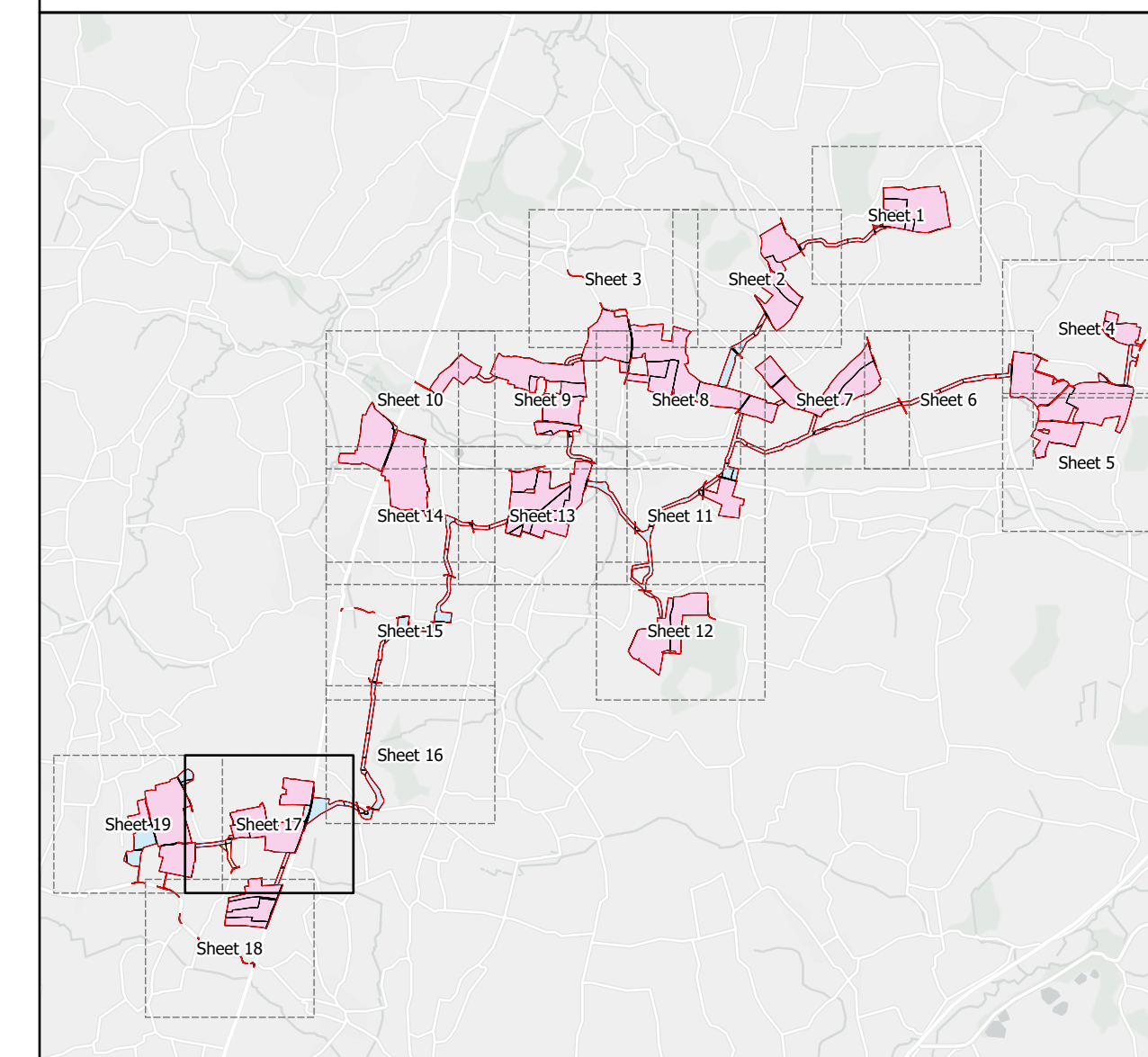
APFP Regulation: 5(2)(l) Application Doc No: EN110014/APP/2.2





Ref: 24003743_PLN_LP_1,16 Date: 24/02/2026

Drawn by: KL Checked by: SR/IM

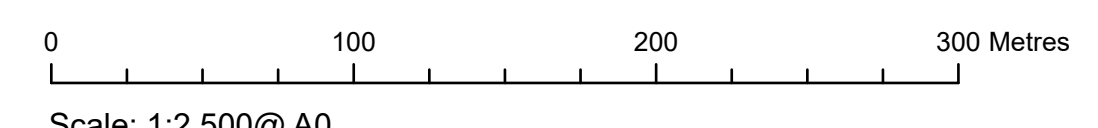
Land Plan
 Sheet 16 of 19





- Key**
-  Order Limits
 -  Freehold to be compulsorily acquired and temporary use of land and in relation to which it is proposed to extinguish easements, servitudes and other private rights
 -  New rights (including restrictions) to be compulsorily acquired and temporary use of land and in relation to which it is proposed to suspend or extinguish easements, servitudes and other private rights
 -  Temporary use of land and in relation to which it is proposed to temporarily suspend easements, servitudes and other private rights

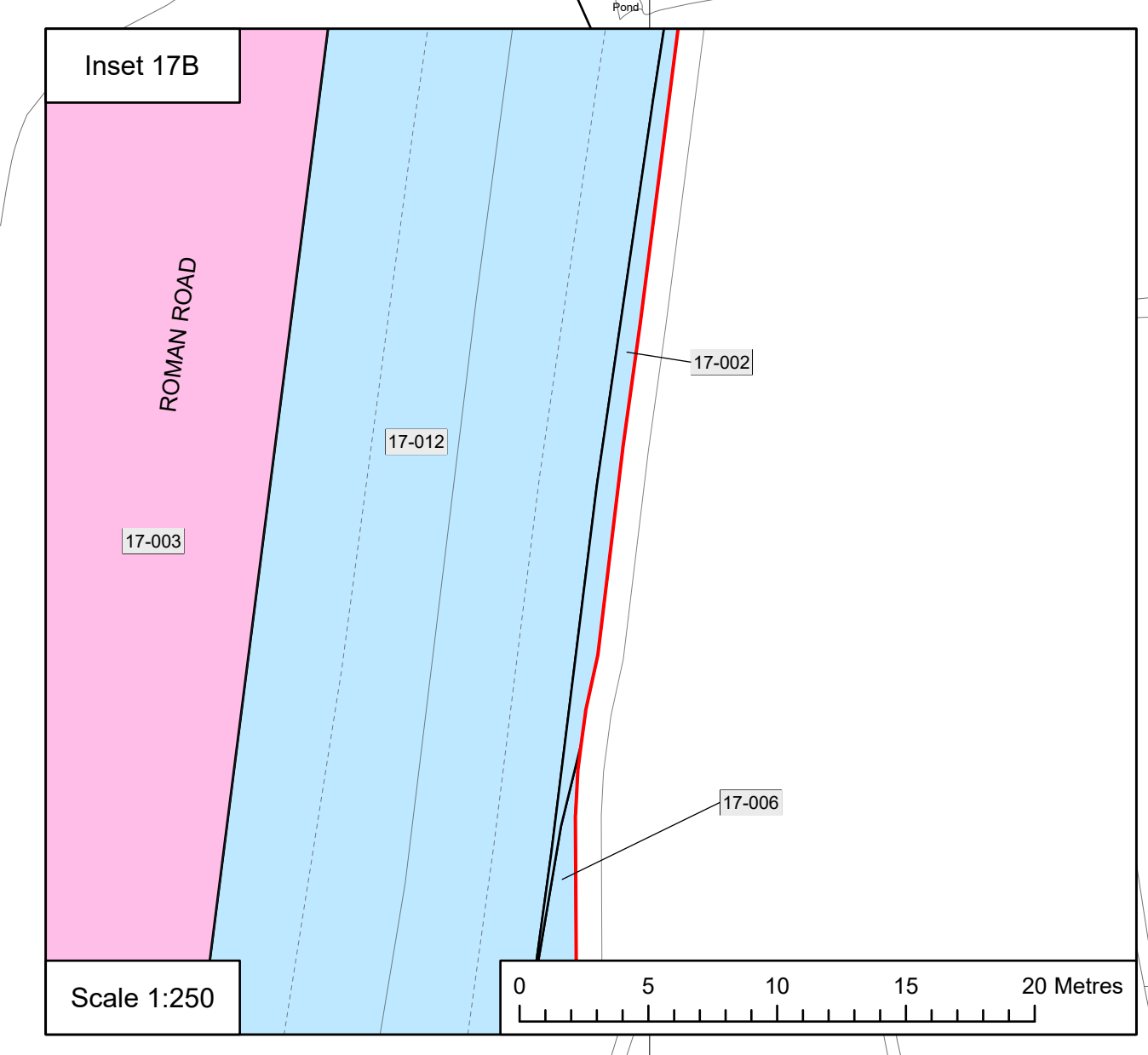
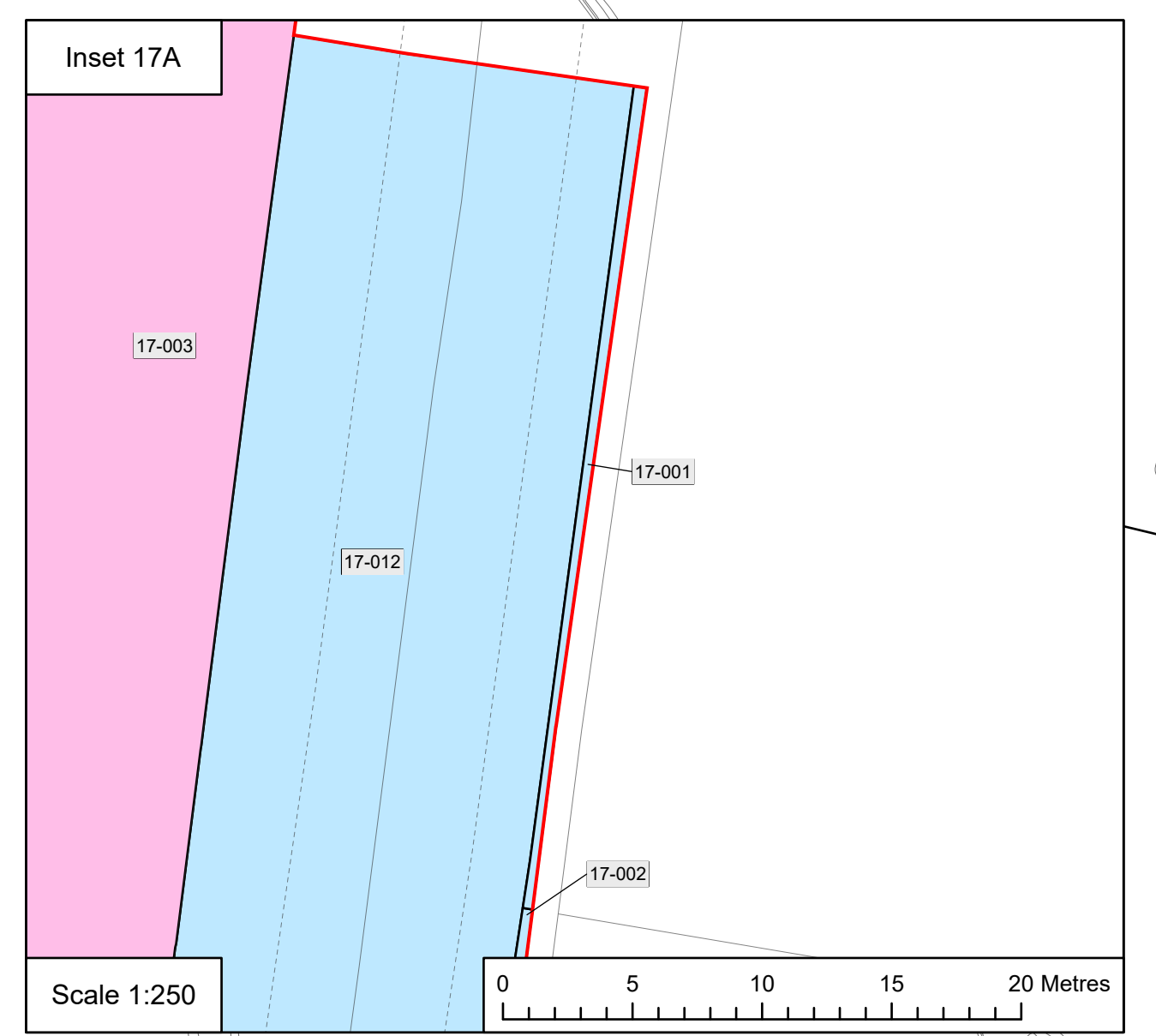
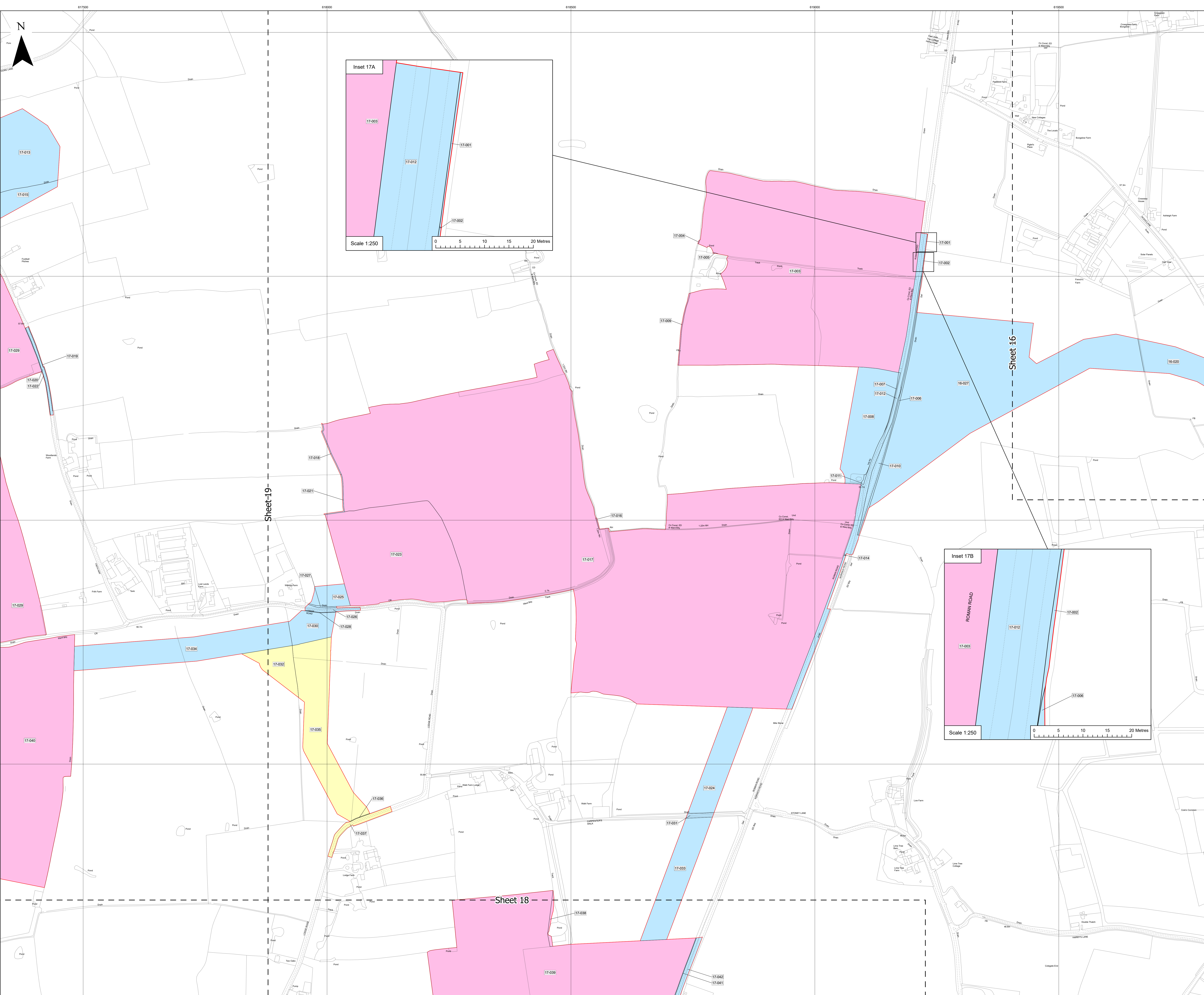
Layers: Stantec, 2026; IGP, 2026
 Base Map: Reproduced from Ordnance Survey digital map data © Crown copyright 2026. All rights reserved. License number: AC000084986
 Contains data from OS Zoomstack, Contains OS data © Crown Copyright and database right 2026

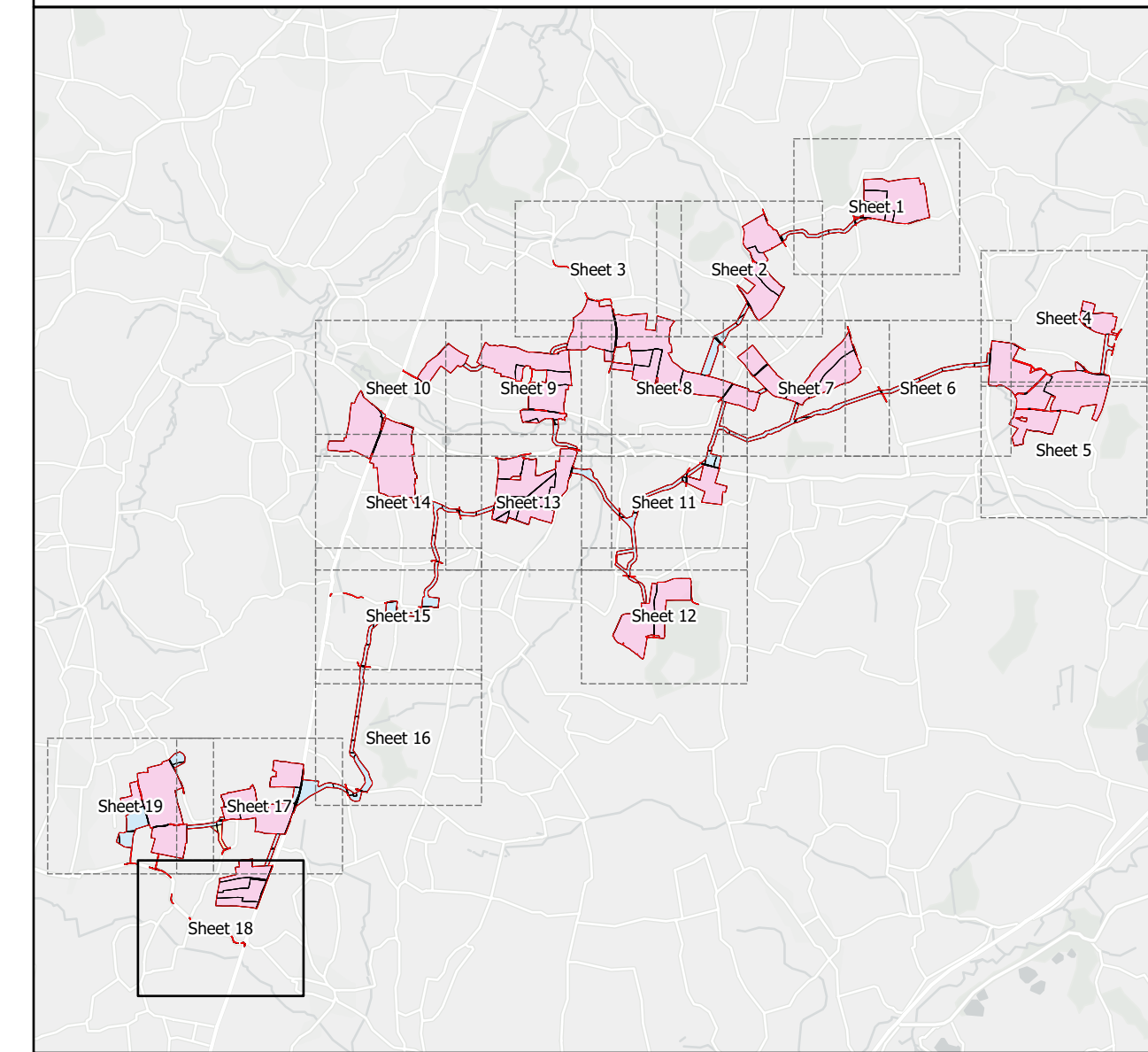


Scale: 1:2,500@ A0





APFP Regulation: 5(2)(l)	Application Doc No: EN110014/APP/2.2
Ref: 24003743_PLN_LP_1,17	Date: 24/02/2026
Drawn by: KL	Checked by: SR/IM

Land Plan
 Sheet 17 of 19

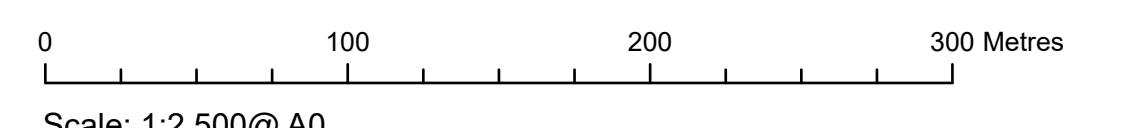




Key

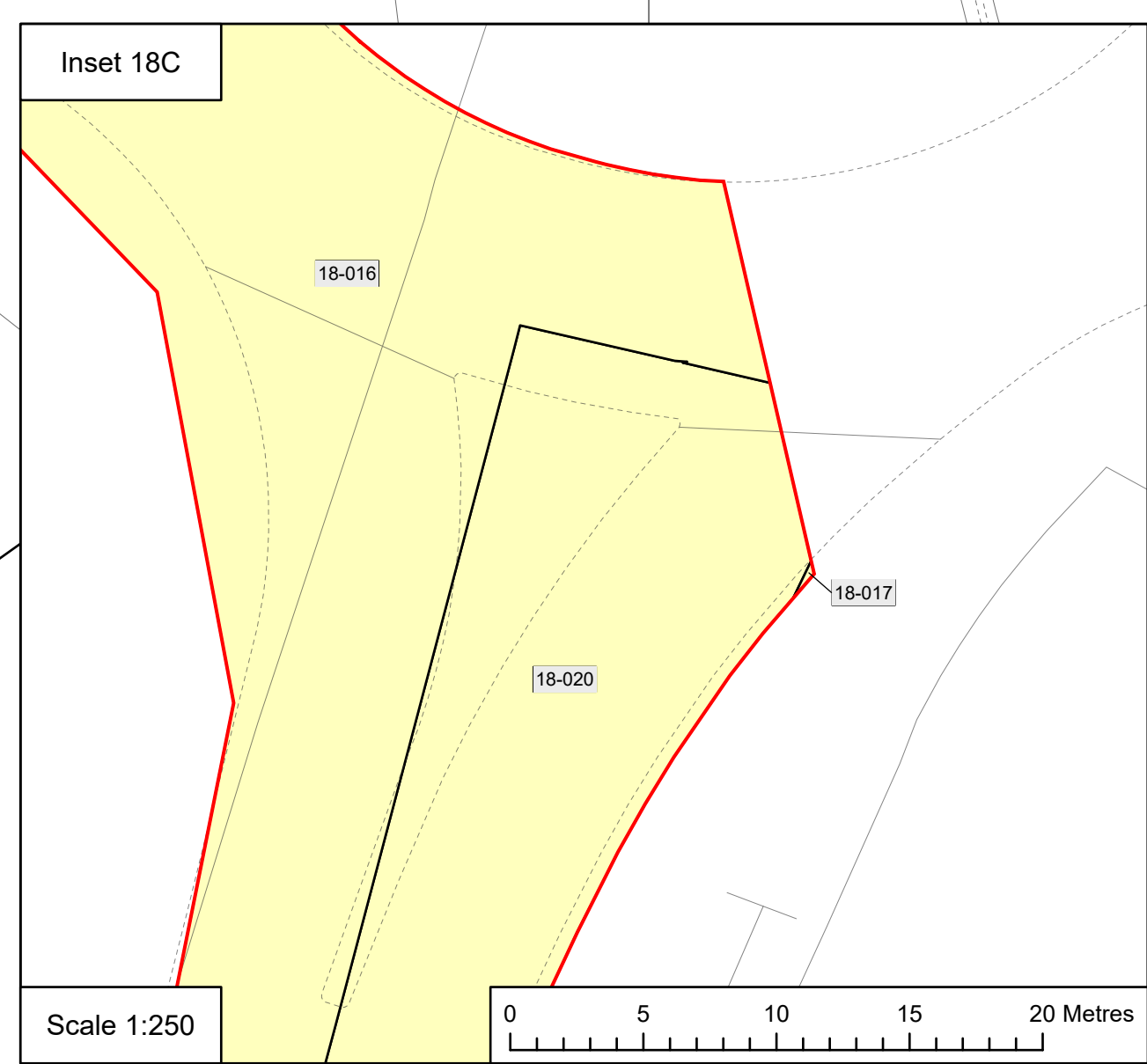
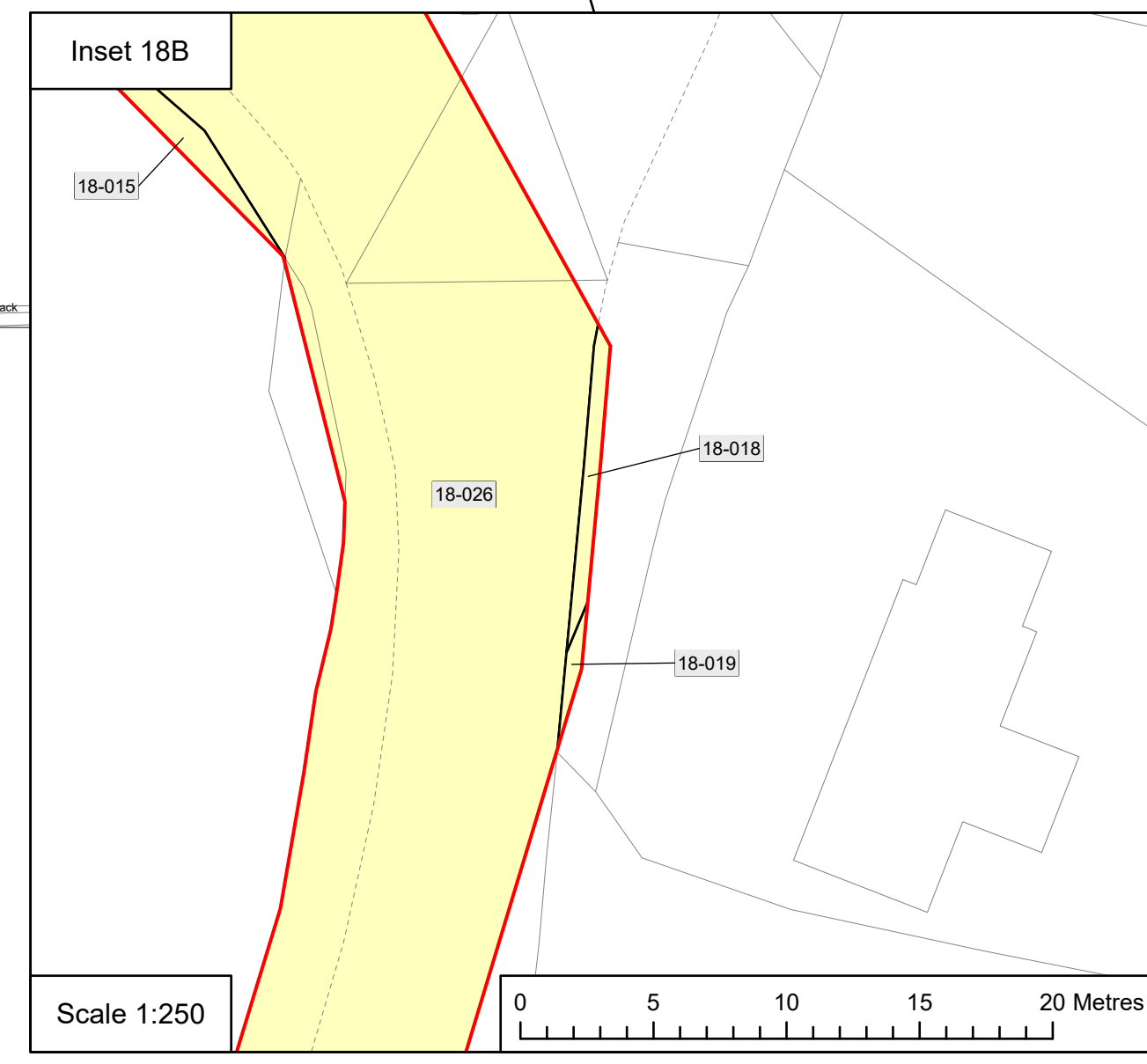
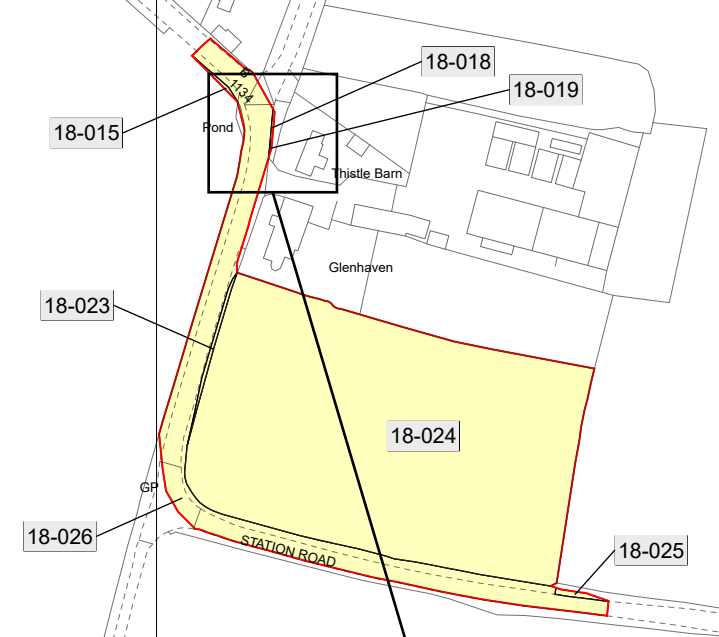
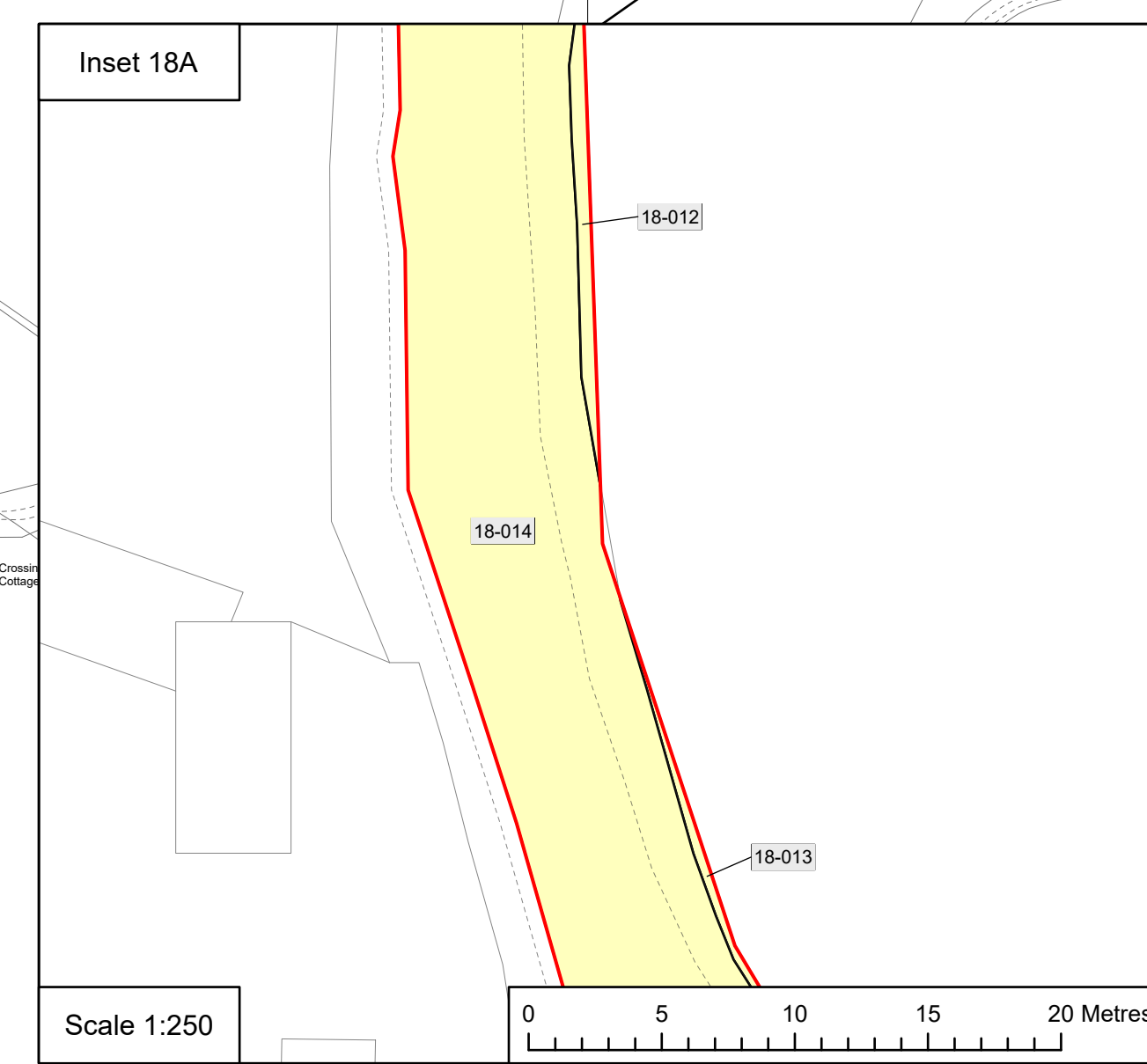
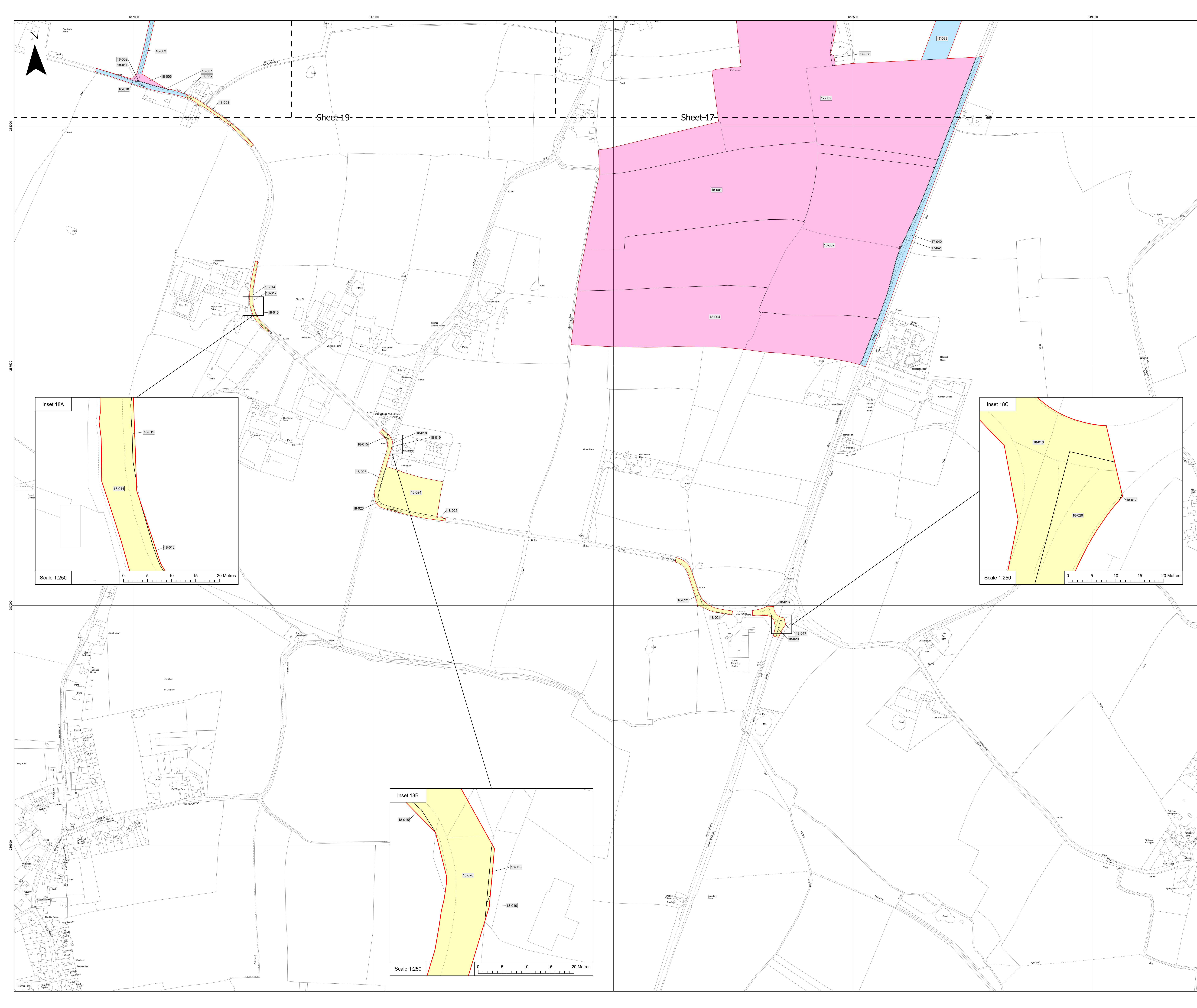
-  Order Limits
-  Freehold to be compulsorily acquired and temporary use of land and in relation to which it is proposed to extinguish easements, servitudes and other private rights
-  New rights (including restrictions) to be compulsorily acquired and temporary use of land and in relation to which it is proposed to suspend or extinguish easements, servitudes and other private rights
-  Temporary use of land and in relation to which it is proposed to temporarily suspend easements, servitudes and other private rights

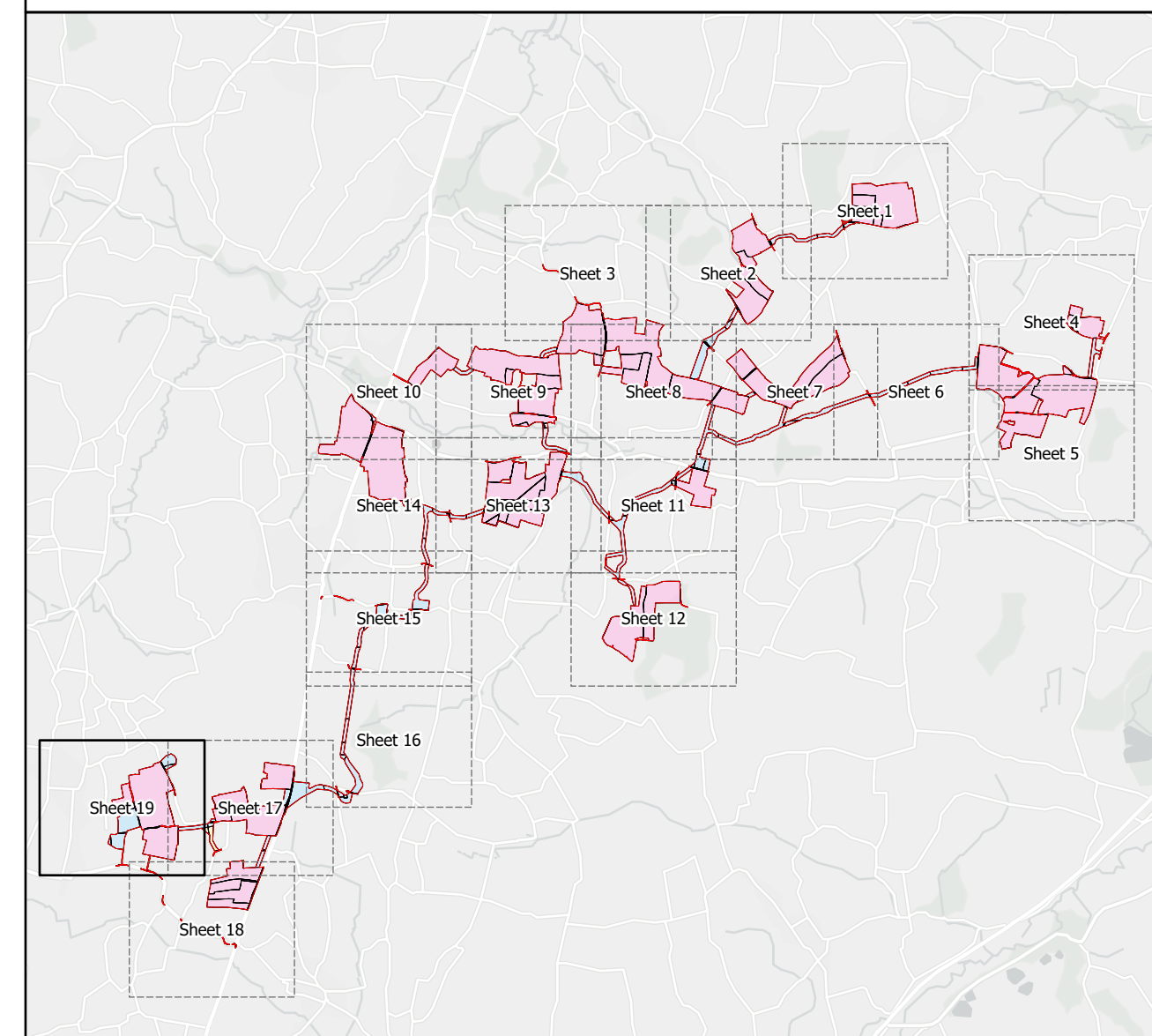
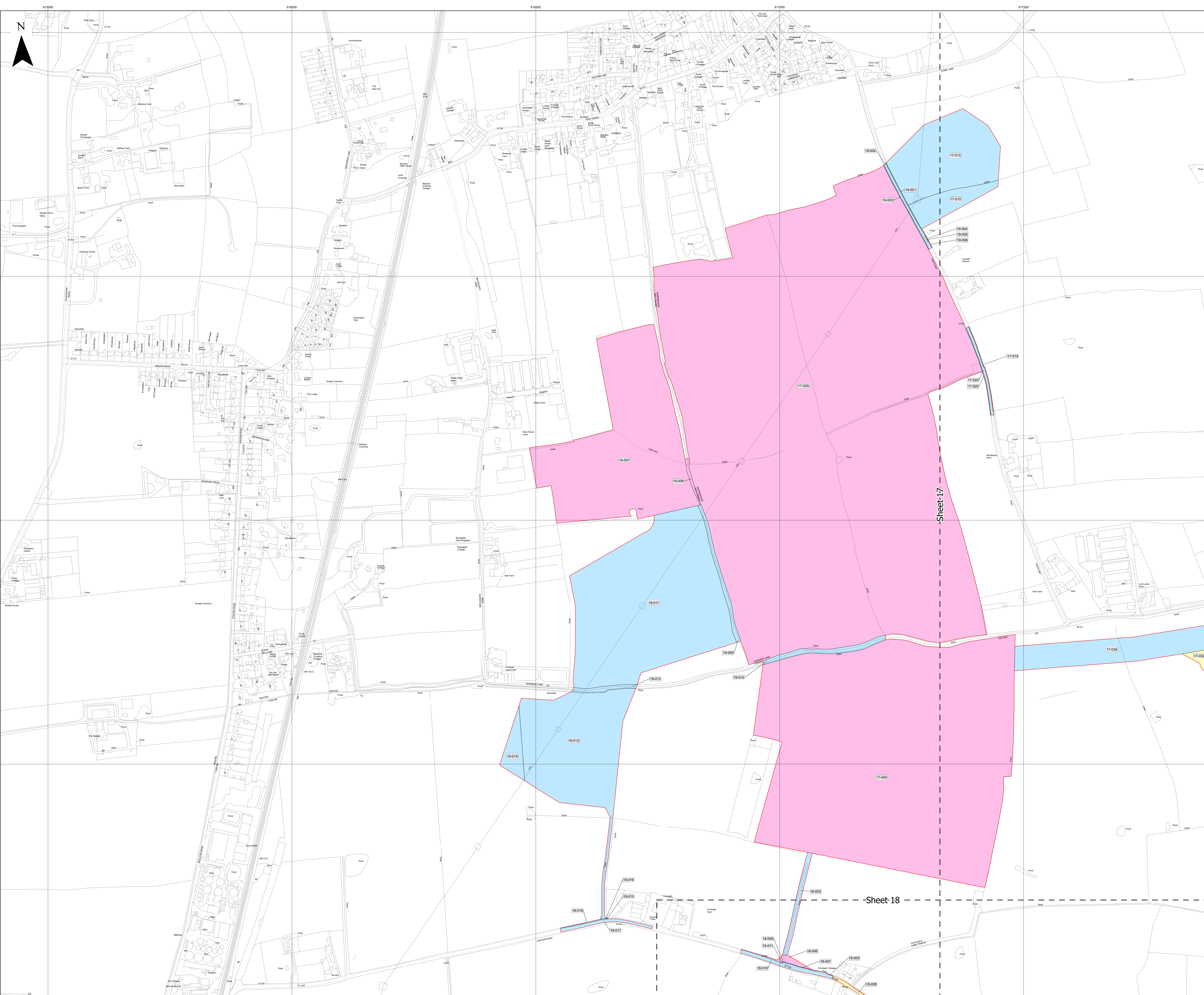
Layers: Stantec, 2024; IGP, 2024
 Base Map: Reproduced from Ordnance Survey digital map data © Crown copyright 2024. All rights reserved. License number: AC000084996
 Contains data from OS Zoomstack, Contains OS data © Crown Copyright and database right 2024



APFP Regulation: 5(2)(l)	Application Doc No: EN110014/APP/2.2
Ref: 24003743_PLN_LP_1,18	Date: 24/02/2026
Drawn by: KL	Checked by: SR/IM

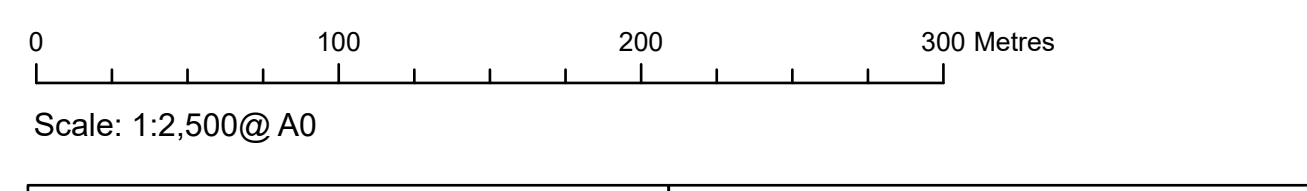
Land Plan
Sheet 18 of 19





- Key**
- Order Limits
 - Freehold to be compulsorily acquired and temporary use of land and in relation to which it is proposed to extinguish easements, servitudes and other private rights
 - New rights (including restrictions) to be compulsorily acquired and temporary use of land and in relation to which it is proposed to suspend or extinguish easements, servitudes and other private rights
 - Temporary use of land and in relation to which it is proposed to temporarily suspend easements, servitudes and other private rights

Layers: Stantec, 2026; IGR, 2026
 Base Map: Reproduced from Ordnance Survey digital map data © Crown copyright 2026. All rights reserved. License number: AC000084986
 Contains data from OS Zoomstack, Contains OS data © Crown Copyright and database right 2026



APFP Regulation: 5(2)(l)	Application Doc No: EN110014/APP/2.2
Ref: 24003743_PLN_LP_1.19	Date: 24/02/2026
Drawn by: KL	Checked by: SR/IM